

NOTICE!!

These documents have been scanned!

Do not place un-scanned documents beneath this notice!

Do not remove this notice from this file!

GPO Jacket No. 560-102
Print Order 61540
Rise Business Services, LLC
Job=AZ15 5/28/2019



Box Number= AZ15090



Claim Begin-End: AMC382073-AMC382073

1 Initial Receipt



AZ15090-2

AMC381882-AMC383274

Authorized Date06/05/2007

Instructions to AccountsAZ BLM REFUND \$170 TO JIMMY STEWARD FOR OVERPAYMENT
OF FEES FOR NEW MINING CLAIM AMC382073

Login ID2393

Entry Date06/05/2007

Total Amount\$170.00

United States Department of the Interior
Bureau of Land Management
 BUSINESS & SUPPORT SVCS DIV
 ONE N CENTRAL AVE SUITE 800
 PHOENIX, AZ 85004 -4427
 Phone: (602) 417-9200

Receipt

No:

1479296

Transaction #: 1528893		ENTERED INTO COMPUTER MAY 08 2007
Date of Transaction: 04/24/2007		
CUSTOMER:	JIMMY E STEWART 9110 TRAFALGAR DR WILHOIT, AZ 86332	

LINE #	QTY	DESCRIPTION	REMARKS	UNIT PRICE	TOTAL
1	1.00	LOCATABLE MINERALS / MINING CLAIMS- NEW, UNADJUD, ONE OR MORE AUTH NOS / NEW MINING CLAIM PROCESSING FEE \$15 (1930) CASES: AMC382073/\$15.00		- n/a -	15.00
2	1.00	LOCATABLE MINERALS / MINING CLAIMS- NEW, UNADJUD, ONE OR MORE AUTH NOS / NEW MINING CLAIM LOCATION FEE \$30 (1993) CASES: AMC382073/\$30.00		- n/a -	30.00
3	1.00	LOCATABLE MINERALS / MINING CLAIMS- NEW, UNADJUD, ONE OR MORE AUTH NOS / NEW MINING CLM MAINT FEE \$125 (1993) CASES: AMC382073/\$125.00	MAINT 2007 (1)	- n/a -	125.00
4	1.00	OVERPAYMENT / OVERPAYMENT OF FEES / OVERPAYMENT OF MORE THAN \$1 (455)		- n/a -	170.00
TOTAL:					\$340.00

*Refund
authorized
04/27/07 as*

PAYMENT INFORMATION			
1	AMOUNT:	\$340.00	POSTMARKED: 4/18/07 0:00
	TYPE:	CHECK	RECEIVED: 04/23/2007
	CHECK NO:	0982	
	NAME:	STEWART, JIMMY 9110 TRAFALGAR DR KIRKLAND AZ 86332	

REMARKS

This receipt was generated by the automated BLM Collections and Billing System and is a paper representation of a portion of the official electronic record contained therein.

NOTICE!!

These documents have been scanned!

Do not place un-scanned documents beneath this notice!

Do not remove this notice from this file!

GPO Jacket No. 560-102
Print Order 61540
Rise Business Services, LLC
Job=AZ15 5/28/2019



Box Number= AZ15090



Claim Begin-End: AMC382073-AMC382073

2 Correspondence



AZ15090-2

AMC381882-AMC383274

AT 10/11/16

RH 10/12/16

OCT 12 2016

AMC 374725
378169
382073
402392
416357

In Reply Refer To:
3800 (9200) RE
AMC374725, AMC378169, AMC382073,
AMC402392, AMC416357

CERTIFIED MAIL – RETURN RECEIPT REQUESTED 7016 0750 0000 2272 5565

NOTICE

JIMMY STEWART
9110 S TRAFALGAR DR
KIRKLAND, AZ 86332-4004

USED TO BE, HAS BEEN #1, FRIENDS HAVEN, LITTLE BIT, LOS PADRES
AMC374725, AMC378169, AMC382073, AMC402392, AMC416357

Maintenance Fee Waiver Held for Rejection

This office received the Maintenance Fee Waiver Certification (waiver) for the above listed mining claim(s). The waiver is not properly completed and does not meet the annual filing requirements.

In accordance with 43 Code of Federal Regulations (CFR) 3835.10, the name, address, and original signatures of all owners of the mining claim must be included on the waiver form. Please correct the discrepancy as noted below:

In review of the waivers filed for the above listed claims, Beverly Jean Stewart has notarized the Power-of-Attorney signatures for 6 of the 7 listed claimants with Powers-of-Attorney. Per Arizona Revised Statutes §41-328(B.)(C.), the Bureau of Land Management is requesting a clarification on the relationship of Beverly Jean Stewart and Jimmy Stewart. If Beverly Jean Stewart and Jimmy Stewart are married, then you must have the Powers-of-Attorney rewritten and attested by a notary unrelated to any claimants.

In order to correct the defect in the waiver, per 43 CFR 3835.93, you must provide this office with the requested information within 60 days of your receipt of this notice. If you are unable to provide this information, you have the option of paying the annual maintenance fee of \$155 per

claim (\$155 per 20 acres for placer claims larger than 20 acres). If we do not receive the requested corrections or the maintenance fees within the 60 day time frame, the claim(s) will be declared forfeited and closed.

Please include your AMC serial number on all correspondence. If additional information is required, please contact Rod Ebert at 602-417-9397.

/s/ Rebecca Heick
Rebecca Heick
Deputy State Director
Lands, Minerals and Energy Division

Enclosure(s)

REbert:ncj:10/7/2016:x9397:RE2016_012_letter 30 CF

1-442700

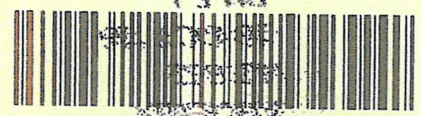
PHOENIX
2016 OCT 19 PM 3:23
DEPT RECEIVED

U.S. DEPARTMENT OF THE INTERIOR
BUREAU OF LAND MANAGEMENT
ARIZONA STATE OFFICE
ONE NORTH CENTRAL AVENUE, SUITE 800
PHOENIX, AZ 85004-4427


• Sender: Please print your name, address, and ZIP+4® in this box•

United States
Postal Service

9590 9402 1933 6123 0176 60



USPS TRACKING #



First-Class Mail
Postage & Fees Paid
USPS
Permit No. G-10

SENDER: COMPLETE THIS SECTION

Complete items 1, 2, and 3.
Print your name and address on the reverse
so that we can return the card to you.
Attach this card to the back of the mailpiece,
or on the front if space permits.

Article Addressed to:
JIMMY STEWART
9110 S TRAFALGAR DR
KIRKLAND AZ 86332-4004
920/RE/AMC374725, AMC378169,
AMC382073, AMC402392, AMC416357

9590 9402 1933 6123 0176 60

Article Number (Transfer from service label)
016 0750 0000 2276 5565

COMPLETE THIS SECTION ON DELIVERY

A. Signature Agent
 Addressee
B. Received by (Printed Name)
C. Date of Delivery

D. Is delivery address different from item 1? Yes
If YES, enter delivery address below: No

3. Service Type
- Adult Signature
 - Adult Signature Restricted Delivery
 - Certified Mail®
 - Certified Mail Restricted Delivery
 - Collect on Delivery
 - Collect on Delivery Restricted Delivery
 - Insured Mail
 - Insured Mail Restricted Delivery (over \$500)
 - Priority Mail Express®
 - Registered Mail™
 - Registered Mail Restricted Delivery
 - Return Receipt for Merchandise
 - Signature Confirmation™
 - Signature Confirmation Restricted Delivery

OFFICIAL COPIES: /CENTRAL FILES/DOCKETS/ /READ/ /OFFICE/ /AUTHOR/

AMC 374725
382073
402392

AT 10/11/16

R# 10/12/16

OCT 12 2016

In Reply Refer To:
3800 (9200) RE
AMC374725, AMC382073, AMC402392

CERTIFIED MAIL – RETURN RECEIPT REQUESTED 7016 0750 0000 2272 5541

NOTICE

DENNIS FASULA
8805 S DONEGAL
KIRKLAND, AZ 86332-6115

USED TO BE, FRIENDS HAVEN, LITTLE BIT
AMC374725, AMC382073, AMC402392

Maintenance Fee Waiver Held for Rejection

This office received the Maintenance Fee Waiver Certification (waiver) for the above listed mining claim(s). The waiver is not properly completed and does not meet the annual filing requirements.

In accordance with 43 Code of Federal Regulations (CFR) 3835.10, the name, address, and original signatures of all owners of the mining claim must be included on the waiver form. Please correct the discrepancy as noted below:

In review of the waivers filed for the above listed claims, Beverly Jean Stewart has notarized the Power-of-Attorney signatures for 6 of the 7 listed claimants with Powers-of-Attorney. Per Arizona Revised Statutes §41-328(B).(C.), the Bureau of Land Management is requesting a clarification on the relationship of Beverly Jean Stewart and Jimmy Stewart. If Beverly Jean Stewart and Jimmy Stewart are married, then you must have the Powers-of-Attorney rewritten and attested by a notary unrelated to any claimants.

In order to correct the defect in the waiver, per 43 CFR 3835.93, you must provide this office with the requested information within 60 days of your receipt of this notice. If you are unable to provide this information, you have the option of paying the annual maintenance fee of \$155 per claim (\$155 per 20 acres for placer claims larger than 20 acres). If we do not receive the requested corrections or the maintenance fees within the 60 day time frame, the claim(s) will be declared forfeited and closed.

Please include your AMC serial number on all correspondence. If additional information is required, please contact Rod Ebert at 602-417-9397.

/s/ Rebecca Heick
Rebecca Heick
Deputy State Director
Lands, Minerals and Energy Division

Enclosure(s)

REbert:ncj:10/7/2016:x9397:RE2016_012_letter 30 CF


RECEIVED
AZ STATE OFFICE
OCT 26 PM 2:14
PHOENIX ARIZONA

U.S. DEPARTMENT OF THE INTERIOR
BUREAU OF LAND MANAGEMENT
ARIZONA STATE OFFICE
ONE NORTH CENTRAL AVENUE, SUITE 800
PHOENIX, AZ 85004-4427


• Sender: Please print your name, address, and ZIP+4® in this box®

United States
Postal Service

9590 9402 1933 6123 0176 46



USPS TRACKING #



First-Class Mail
Postage & Fees Paid
USPS
Permit No. G-10

SENDER: COMPLETE THIS SECTION	COMPLETE THIS SECTION ON DELIVERY																
<p>Complete items 1, 2, and 3. Print your name and address on the reverse so that we can return the card to you. Attach this card to the back of the mailpiece, or on the front if space permits.</p>	<p>A. Signature <input checked="" type="checkbox"/> <i>Dennis C Fasula</i> <input type="checkbox"/> Agent <input type="checkbox"/> Addressee B. Received by (Printed Name) C. Date of Delivery <i>DENNIS C FASULA</i></p>																
<p>Article Addressed to: DENNIS FASULA 8805 S DONEGAL KIRKLAND AZ 86332-6115 920/RE/AMC:374725, AMC382073, AMC402392</p>	<p>D. Is delivery address different from item 1? <input type="checkbox"/> Yes If YES, enter delivery address below: <input type="checkbox"/> No</p>																
<p>9590 9402 1933 6123 0176 46</p> <p>Article Number (Transfer from service label) 7019 0750 0000 2276 5541</p>	<p>3. Service Type</p> <table border="0"> <tr> <td><input type="checkbox"/> Adult Signature</td> <td><input type="checkbox"/> Priority Mail Express®</td> </tr> <tr> <td><input type="checkbox"/> Adult Signature Restricted Delivery</td> <td><input type="checkbox"/> Registered Mail™</td> </tr> <tr> <td><input checked="" type="checkbox"/> Certified Mail®</td> <td><input type="checkbox"/> Registered Mail Restricted Delivery</td> </tr> <tr> <td><input type="checkbox"/> Certified Mail Restricted Delivery</td> <td><input type="checkbox"/> Return Receipt for Merchandise</td> </tr> <tr> <td><input type="checkbox"/> Collect on Delivery</td> <td><input type="checkbox"/> Signature Confirmation™</td> </tr> <tr> <td><input type="checkbox"/> Collect on Delivery Restricted Delivery</td> <td><input type="checkbox"/> Signature Confirmation Restricted Delivery</td> </tr> <tr> <td><input type="checkbox"/> Insured Mail</td> <td></td> </tr> <tr> <td><input type="checkbox"/> Insured Mail Restricted Delivery (over \$500)</td> <td></td> </tr> </table>	<input type="checkbox"/> Adult Signature	<input type="checkbox"/> Priority Mail Express®	<input type="checkbox"/> Adult Signature Restricted Delivery	<input type="checkbox"/> Registered Mail™	<input checked="" type="checkbox"/> Certified Mail®	<input type="checkbox"/> Registered Mail Restricted Delivery	<input type="checkbox"/> Certified Mail Restricted Delivery	<input type="checkbox"/> Return Receipt for Merchandise	<input type="checkbox"/> Collect on Delivery	<input type="checkbox"/> Signature Confirmation™	<input type="checkbox"/> Collect on Delivery Restricted Delivery	<input type="checkbox"/> Signature Confirmation Restricted Delivery	<input type="checkbox"/> Insured Mail		<input type="checkbox"/> Insured Mail Restricted Delivery (over \$500)	
<input type="checkbox"/> Adult Signature	<input type="checkbox"/> Priority Mail Express®																
<input type="checkbox"/> Adult Signature Restricted Delivery	<input type="checkbox"/> Registered Mail™																
<input checked="" type="checkbox"/> Certified Mail®	<input type="checkbox"/> Registered Mail Restricted Delivery																
<input type="checkbox"/> Certified Mail Restricted Delivery	<input type="checkbox"/> Return Receipt for Merchandise																
<input type="checkbox"/> Collect on Delivery	<input type="checkbox"/> Signature Confirmation™																
<input type="checkbox"/> Collect on Delivery Restricted Delivery	<input type="checkbox"/> Signature Confirmation Restricted Delivery																
<input type="checkbox"/> Insured Mail																	
<input type="checkbox"/> Insured Mail Restricted Delivery (over \$500)																	

SENDER: COMPLETE THIS SECTION

- Complete items 1, 2, and 3.
- Print your name and address on the reverse so that we can return the card to you.
- Attach this card to the back of the mailpiece, or on the front if space permits.

1. Article Addressed to:

JOE CHAFITZ
 14334 N 78TH DR
 PEORIA AZ 85381-8529
 920/RE/AMC382073



9590 9402 1933 6123 0176 77

2. Article Number (Transfer from service label)

7016 0750 0000 2276 5572

COMPLETE THIS SECTION ON DELIVERY

A. Signature

X *[Handwritten Signature]*

Agent

Addressee

B. Received by (Printed Name)

Joe Chafitz

C. Date of Delivery

10/19/16



D. Is delivery address different from item 1? Yes
If YES, enter delivery address below: No

3. Service Type

- Adult Signature
- Adult Signature Restricted Delivery
- Certified Mail®
- Certified Mail Restricted Delivery
- Collect on Delivery
- Collect on Delivery Restricted Delivery
- Insured Mail
- Insured Mail Restricted Delivery (over \$500)

- Priority Mail Express®
- Registered Mail™
- Registered Mail Restricted Delivery
- Return Receipt for Merchandise
- Signature Confirmation™
- Signature Confirmation Restricted Delivery

USPS TRACKING#




First-Class Mail
Postage & Fees Paid
USPS
Permit No. G-10

9590 9409 1933 0123 0176 77

United States
Postal Service

RECEIVED
2016 OCT 20 P 2:22
PHOENIX, ARIZONA

• Sender: Please print your name, address, and ZIP+4® in this box •
U.S. DEPARTMENT OF THE INTERIOR
BUREAU OF LAND MANAGEMENT
ARIZONA STATE OFFICE
ONE NORTH CENTRAL AVENUE, SUITE 800
PHOENIX, AZ 85004-4427



AMC 382073

AT 10/11/16

RH 10/12/16

OCT 12 2016

In Reply Refer To:
3800 (9200) RE
AMC382073

CERTIFIED MAIL – RETURN RECEIPT REQUESTED 7016 0750 0000 2272 5572

NOTICE

JOEL CHAFITZ
14334 N 78TH DR
PEORIA, AZ 85381-8529

FRIENDS HAVEN
AMC382073

Maintenance Fee Waiver Held for Rejection

This office received the Maintenance Fee Waiver Certification (waiver) for the above listed mining claim(s). The waiver is not properly completed and does not meet the annual filing requirements.

In accordance with 43 Code of Federal Regulations (CFR) 3835.10, the name, address, and original signatures of all owners of the mining claim must be included on the waiver form. Please correct the discrepancy as noted below:

In review of the waivers filed for the above listed claims, Beverly Jean Stewart has notarized the Power-of-Attorney signatures for 6 of the 7 listed claimants with Powers-of-Attorney. Per Arizona Revised Statutes §41-328(B.)(C.), the Bureau of Land Management is requesting a clarification on the relationship of Beverly Jean Stewart and Jimmy Stewart. If Beverly Jean Stewart and Jimmy Stewart are married, then you must have the Powers-of-Attorney rewritten and attested by a notary unrelated to any claimants.

In order to correct the defect in the waiver, per 43 CFR 3835.93, you must provide this office with the requested information within 60 days of your receipt of this notice. If you are unable to provide this information, you have the option of paying the annual maintenance fee of \$155 per claim (\$155 per 20 acres for placer claims larger than 20 acres). If we do not receive the requested corrections or the maintenance fees within the 60 day time frame, the claim(s) will be declared forfeited and closed.

Please include your AMC serial number on all correspondence. If additional information is required, please contact Rod Ebert at 602-417-9397.

0.15.11.2.1.3

/s/ Rebecca Heick
Rebecca Heick
Deputy State Director
Lands, Minerals and Energy Division

Enclosure(s)

REbert.ncj:10/7/2016:x9397:RE2016_012_letter 30 CF

OFFICIAL COPIES: /CENTRAL FILES/DOCKETS/ /REAL/ /OFFICE/ /AUTHOR/
AMC 382073
402392
416357
AT 10/11/16

OCT 12 2016

RH 10/12/16

In Reply Refer To:
3800 (9200) RE
AMC382073, AMC402392, AMC416357

CERTIFIED MAIL – RETURN RECEIPT REQUESTED 7016 0750 0000 2272 5558

NOTICE

TRACEY LOHMANN
7170 W CLARE ISLAND DR
KIRKLAND, AZ 86332-5002

FRIENDS HAVEN, LITTLE BIT, LOS PADRES
AMC382073, AMC402392, AMC416357

Maintenance Fee Waiver Held for Rejection

This office received the Maintenance Fee Waiver Certification (waiver) for the above listed mining claim(s). The waiver is not properly completed and does not meet the annual filing requirements.

In accordance with 43 Code of Federal Regulations (CFR) 3835.10, the name, address, and original signatures of all owners of the mining claim must be included on the waiver form. Please correct the discrepancy as noted below:

In review of the waivers filed for the above listed claims, Beverly Jean Stewart has notarized the Power-of-Attorney signatures for 6 of the 7 listed claimants with Powers-of-Attorney. Per Arizona Revised Statutes §41-328(B.)(C.), the Bureau of Land Management is requesting a clarification on the relationship of Beverly Jean Stewart and Jimmy Stewart. If Beverly Jean Stewart and Jimmy Stewart are married, then you must have the Powers-of-Attorney rewritten and attested by a notary unrelated to any claimants.


In order to correct the defect in the waiver, per 43 CFR 3835.93, you must provide this office with the requested information within 60 days of your receipt of this notice. If you are unable to provide this information, you have the option of paying the annual maintenance fee of \$155 per claim (\$155 per 20 acres for placer claims larger than 20 acres). If we do not receive the requested corrections or the maintenance fees within the 60 day time frame, the claim(s) will be declared forfeited and closed.

Please include your AMC serial number on all correspondence. If additional information is required, please contact Rod Ebert at 602-417-9397.

/s/ Rebecca Heick
Rebecca Heick
Deputy State Director
Lands, Minerals and Energy Division

Enclosure(s)

REbert:ncj:10/7/2016:x9397:RE2016_012_letter 30 CF



PHOENIX, ARIZONA

2016 OCT 24 PM 2: 15

RECEIVED
BLM AZ STATE OFFICE


U.S. DEPARTMENT OF THE INTERIOR
BUREAU OF LAND MANAGEMENT
ARIZONA STATE OFFICE
ONE NORTH CENTRAL AVENUE, SUITE 800
PHOENIX, AZ 85004-4427

• Sender: Please print your name, address, and ZIP+4® in this box•

United States
Postal Service

9590 9402 1933 6123 0176 53

First-Class Mail
USPS
Postage & Fees Paid
Permit No. G-10




USPS TRACKING#

SENDER: COMPLETE THIS SECTION

Complete items 1, 2, and 3.
Print your name and address on the reverse
so that we can return the card to you.
Attach this card to the back of the mailpiece,
or on the front if space permits.

Article Addressed to:
TRACEY LOHMANN
7170 W CLARE ISLAND DR
KIRKLAND AZ 86332-0002
920/RE/AMC382073 AMC402392,
AMC416357



9590 9402 1933 6123 0176 53

Article Number (Transfer from service label)

7016 0750 0000 2276 5558

COMPLETE THIS SECTION ON DELIVERY

A. Signature
[Signature]
 Agent
 Addressee

B. Received by (Printed Name)
Tracey Lehmann

C. Date of Delivery
10-17-16

D. Is delivery address different from item 1? Yes
If YES, enter delivery address below: No

3. Service Type
- Adult Signature
 - Adult Signature Restricted Delivery
 - Certified Mail®
 - Certified Mail Restricted Delivery
 - Collect on Delivery
 - Collect on Delivery Restricted Delivery
 - Registered Mail
 - Registered Mail Restricted Delivery (or \$500)
 - Priority Mail Express®
 - Registered Mail™
 - Registered Mail Restricted Delivery
 - Return Receipt for Merchandise
 - Signature Confirmation™
 - Signature Confirmation Restricted Delivery



United States Department of the Interior



BUREAU OF LAND MANAGEMENT

Arizona State Office

One North Central Avenue, Suite 800

Phoenix, Arizona 85004-4427

www.blm.gov/az/

JUL 01 2014

In Reply Refer To:

3800 (9310) RE

AMC382073, AMC402392, AMC413507

NOTICE

JOEL CHAFIZT

14334 N. 78TH DR.

PEORIA, AZ 85381-8529

:
:
:

This Notice Affects Those Claims
Shown in the Block Below

AMC382073, AMC402392, AMC413507

FRIENDS HAVEN, LITTLE BIT, LITTLE TRACE

Refund Authorized

You will be receiving a refund from the Bureau of Land Management Arizona State Office for the following reason:

\$30 was debited to your credit card. There was an overpayment of the processing fees for the transfers of AMC382073, AMC402392, and AMC413507.

The refund has been authorized and you should receive a check in approximately 6 to 8 weeks.

If you have any questions please contact Rod Ebert at 602-417-9397. Please include your AMC numbers on all correspondence.

Sincerely,

Rebecca Heick
Group Administrator
Lands and Minerals

**United States Department of the Interior
Bureau of Land Management
LANDS/RECREATION & PLANNING
ONE N CENTRAL AVE
PHOENIX, AZ 85004 -2203
Phone: 602-417-9200**

Receipt

AMC 382073
402392
413507

No:

3037396

Transaction #: 3127938	
Date of Transaction: 05/20/2014	
CUSTOMER:	
JOEL CHAFIZT 14334 N 78TH DR PEORIA, AZ 85381-8529 US	

LINE #	QTY	DESCRIPTION	REMARKS	UNIT PRICE	TOTAL
1	1.00	LOCATABLE MINERALS / MINING CLAIMS- NOT NEW-UNADJUD, ONE AUTH NO. ONLY / MINING CLAIM MONEY RECEIVED CASES: AMC413507/\$30.00	TRF (3)	- n/a -	30.00
TOTAL:					\$30.00

PAYMENT INFORMATION				
NOTE: Items will appear on credit card statement as "Bureau of Land Mgmt CO".				
1	AMOUNT:	30.00	POSTMARKED:	N/A
	TYPE:	CREDIT CARD	RECEIVED:	05/20/2014
	NAME:	CHAFIZT, JOEL 14334 N 78TH DR PEORIA AZ 85381-8529 US		
	CARD NO:	XXXXXXXXXXXX0634	AUTH CODE:	055160
	NAME ON CARD:	JOEL CHAFITZ		
	EXPIRES:	03/2016		
	SIGNATURE:			

REMARKS

This receipt was generated by the automated BLM Collections and Billing System and is a paper representation of a portion of the official electronic record contained therein.

*\$30 Refund Authorized
b/c duplicate payment &
therefore, overpayment of
transfer processing fees for
AMC: 382073, 402392 & 413507.
RE 6/9/14 5/23/2014*

SENDER: COMPLETE THIS SECTION

- Complete items 1, 2, and 3. Also complete item 4 if Restricted Delivery is desired.
- Print your name and address on the reverse so that we can return the card to you.
- Attach this card to the back of the mailpiece, or on the front if space permits.

1. Article Addressed to:

TRACEY LOHMANN
 7170 W. CLARE ISLAND DR.
 KIRKLAND, AZ 86332-5502
 9310/RE/AMC382073

2. Article Number


(Transfer from service label)

7013 2250 0000 8720 6449


COMPLETE THIS SECTION ON DELIVERY

A. Signature

X


 Agent Addressee

B. Received by (Printed Name)



C. Date of Delivery

03

 D. Is delivery address different from item 1? Yes
 If YES, enter delivery address below: No

3. Service Type

 Certified Mail® Priority Mail Express™ Registered Return Receipt for Merchandise Insured Mail Collect on Delivery


4. Restricted Delivery? (Extra Fee)

 Yes

UNITED STATES POSTAL SERVICE

AZ 852

31 MAY '14



First-Class Mail
Postage & Fees Paid
USPS
Permit No. G-10

• Sender: Please print your name, address, and ZIP+4® in this box •

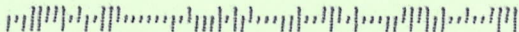
U.S. DEPARTMENT OF THE INTERIOR
BUREAU OF LAND MANAGEMENT
ARIZONA STATE OFFICE
ONE NORTH CENTRAL AVENUE, SUITE 800
PHOENIX, AZ 85004-4427

PHOENIX, ARIZONA

2014 JUN -2 PM 1:39

RECEIVED
BLM AZ STATE OFFICE

4442700





United States Department of the Interior



BUREAU OF LAND MANAGEMENT

Arizona State Office

One North Central Avenue, Suite 800

Phoenix, Arizona 85004-4427

www.blm.gov/az/

MAY 21 2014

In Reply Refer To:

3800 (9310) RE

AMC382073

CERTIFIED MAIL – RETURN RECEIPT REQUESTED 7013 2250 0000 8720 6449

NOTICE

TRACEY LOHMANN	:	This Decision Affects Those Claims
7170 W. CLARE ISLAND DR.	:	Shown in the Block Below.
KIRKLAND, AZ 86332-5502	:	

AMC382073
FRIENDS HAVEN

Transfer(s) Not Processed

A conveyance document to transfer ownership of the mining claim(s) listed above was received by the Bureau of Land Management (BLM) Arizona State Office. The transfer(s) of ownership cannot be processed for the following reason(s):

The intended new ownership is unclear. For AMC382073, the quit claim paragraph on page 1 has To: Tracy Lohmann; however, on page 2 Joel Chavitz is designated as the grantee. Please provide clarification for the grantee(s) on this claim. Please remember, processing fees are assessed per grantee per claim. If the claim has 2 grantees, then an additional \$10 would be due in order to process the quit claim deed.

If appropriate, please submit a corrected conveyance document, required documents, or additional fees, within 30 days of your receipt of this notice. If the required information is not received within the 30-day timeframe, no further action will be taken, and the BLM will retain the non-refundable processing fees submitted.

If additional information is required, please contact Rod Ebert at 602-417-9397. Please include your AMC serial number(s) on all correspondence.

Sincerely,

Rebecca Heick

Rebecca Heick
Group Administrator
Lands and Minerals

*Corrective Deed
rec'd 5-21-14*

*RE
5-23-14*



MAIL to:

QUIT CLAIM DEED

The undersigned grantor{s}, for valuable consideration, receipt of which is hereby acknowledged, in the amount of \$10.00, or other values, do we hereby remise, release and forever quit claim to the following described property in the county of Yavapai, state of Arizona. Mining claim known as Friends Haven in Township 13 N, Range 4 W, Section 25, Quarter Section{s} NE, Claim # AMC382073.

To: Tracey Lohmann

Address: 7170 W Clare Island

City: Kirkland

State: AZ

Zip: 86332

OWNER

Signature{s}

Willis Rhea JR.

Willis Rhea JR.

The Undersigned, a notary public in and for said State, in person, and all signing said document.

Date this 21ST day of APRIL 2014.

Witness my hand and official seal:

Beverly Jean Stewart
Notary Public

AG
NO TRANSFER FEE NECESSARY
EXCEPT UNDER ARS 11-1134

My commission expires: July 9, 2017
Seal



RECEIVED
M AZ STATE OFFICE
2014 APR 30 A 10:55
PHOENIX, ARIZONA

1/30


GRANTOR

Person transferring interest: {Grantor} Printed Name: Willis Rhea JR.
Address 8255 W. Carnaby LN, Kirkland. AZ 86332

GRANTEES

Person receiving interest: {Grantee} Printed Name: Joel Chafitz
Address: 14334 N. 78th DR. Peoria, AZ 85381-8529

RECEIVED
AZ STATE OFFICE
2014 APR 30 A 10:55
PHOENIX, ARIZONA



SENDER: COMPLETE THIS SECTION

- Complete items 1, 2, and 3. Also complete item 4 if Restricted Delivery is desired.
- Print your name and address on the reverse so that we can return the card to you.
- Attach this card to the back of the mailpiece, or on the front if space permits.

1. Article Addressed to:

JOEL CHAFITZ
 14334 N. 78TH DR.
 PEORIA, AZ 85381-8529
 9310/RE/AMC382073

2. Article Number

(Transfer from service label)

7013 2250 0000 8720 6432

COMPLETE THIS SECTION ON DELIVERY

A. Signature

X



- Agent
- Addressee

B. Received by (Printed Name)

C. Date of Delivery

RECEIVED
 BLM AZ STATE OFFICE

D. Is delivery address different from item 1? Yes

No

If YES, enter delivery address below:

2014 MAY 27 P 3:59

PHOENIX, ARIZONA

3. Service Type

- Certified Mail®
- Priority Mail Express™
- Registered
- Return Receipt for Merchandise
- Insured Mail
- Collect on Delivery

4. Restricted Delivery? (Extra Fee)


Yes

UNITED STATES POSTAL SERVICE

PHOENIX

AZ 852


24 MAY '14



First-Class Mail
Postage & Fees Paid
USPS
Permit No. G-10

- Sender: Please print your name, address, and ZIP+4® in this box•

U.S. DEPARTMENT OF THE INTERIOR
BUREAU OF LAND MANAGEMENT
ARIZONA STATE OFFICE
ONE NORTH CENTRAL AVENUE, SUITE 800
PHOENIX, AZ 85004-4427





United States Department of the Interior



BUREAU OF LAND MANAGEMENT

Arizona State Office

One North Central Avenue, Suite 800

Phoenix, Arizona 85004-4427

www.blm.gov/az/

MAY 21 2014

In Reply Refer To:

3800 (9310) RE

AMC382073

CERTIFIED MAIL – RETURN RECEIPT REQUESTED 7013 2250 0000 8720 6432

NOTICE

JOEL CHAFITZ
14334 N. 78TH DR.
PEORIA, AZ 85381-8529

:
:
:

This Decision Affects Those Claims
Shown in the Block Below.

AMC382073
FRIENDS HAVEN

Transfer(s) Not Processed

A conveyance document to transfer ownership of the mining claim(s) listed above was received by the Bureau of Land Management (BLM) Arizona State Office. The transfer(s) of ownership cannot be processed for the following reason(s):

The intended new ownership is unclear. For AMC382073, the quit claim paragraph on page 1 has To: Tracy Lohmann; however, on page 2 Joel Chavitz is designated as the grantee. Please provide clarification for the grantee(s) on this claim. Please remember, processing fees are assessed per grantee per claim. If the claim has 2 grantees, then an additional \$10 would be due in order to process the quit claim deed.

If appropriate, please submit a corrected conveyance document, required documents, or additional fees, within 30 days of your receipt of this notice. If the required information is not received within the 30-day timeframe, no further action will be taken, and the BLM will retain the non-refundable processing fees submitted.

If additional information is required, please contact Rod Ebert at 602-417-9397. Please include your AMC serial number(s) on all correspondence.

Sincerely,

Rebecca Heick

Rebecca Heick
Group Administrator
Lands and Minerals

Corrective Deed

Need 5-21-14

RE

5-23-14



MAIL to:

QUIT CLAIM DEED

The undersigned grantor(s), for valuable consideration, receipt of which is hereby acknowledged, in the amount of \$10.00, or other values, do we hereby remise, release and forever quit claim to the following described property in the county of Yavapai, state of Arizona. Mining claim known as Friends Haven in Township 13 N, Range 4 W, Section 25, Quarter Section(s) NE, Claim # AMC382073.

To: Tracey Lohmann

Address: 7170 W Clare Island

City: Kirkland

State: AZ

Zip: 86332

OWNER

Signature(s)

Willis Rhea JR.

Willis Rhea JR.

The Undersigned, a notary public in and for said State, in person, and all signing said document.

Date this 21ST day of APRIL 2014.

Witness my hand and official seal:

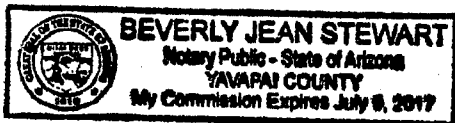
Beverly Jean Stewart
Notary Public

NO TRANSFER FEE NECESSARY
EXCEPT UNDER AFS 11-1124

AG

My commission expires: July 9, 2017

Seal



RECEIVED
IM AZ STATE OFFICE
2014 APR 30 A 10:55
PHOENIX, ARIZONA

1/30


GRANTOR

Person transferring interest: {Grantor} Printed Name: Willis Rhea JR.
Address 8255 W. Carnaby LN, Kirkland, AZ 86332

GRANTEES

Person receiving interest: {Grantee} Printed Name: Joel Chafitz
Address: 14334 N. 78th DR. Peoria, AZ 85381-8529

RECEIVED
AZ STATE OFFICE
2014 APR 30 A 10:55
PHOENIX, ARIZONA





United States Department of the Interior



BUREAU OF LAND MANAGEMENT
Arizona State Office
One North Central Avenue, Suite 800
Phoenix, Arizona 85004-4427
www.blm.gov/az/

In Reply Refer To:
3800 (9310) RE
AMC382073

MAY 21 2014

CERTIFIED MAIL – RETURN RECEIPT REQUESTED 7013 2250 0000 8720 6425

NOTICE

WILLIS RHEA, JR. : This Decision Affects Those Claims
8255 W. CARNABY LN. : Shown in the Block Below.
KIRKLAND, AZ 86332-6082 :

AMC382073
FRIENDS HAVEN

Transfer(s) Not Processed

A conveyance document to transfer ownership of the mining claim(s) listed above was received by the Bureau of Land Management (BLM) Arizona State Office. The transfer(s) of ownership cannot be processed for the following reason(s):

The intended new ownership is unclear. For AMC382073, the quit claim paragraph on page 1 has To: Tracy Lohmann; however, on page 2 Joel Chavitz is designated as the grantee. Please provide clarification for the grantee(s) on this claim. Please remember, processing fees are assessed per grantee per claim. If the claim has 2 grantees, then an additional \$10 would be due in order to process the quit claim deed.

If appropriate, please submit a corrected conveyance document, required documents, or additional fees, within 30 days of your receipt of this notice. If the required information is not received within the 30-day timeframe, no further action will be taken, and the BLM will retain the non-refundable processing fees submitted.

If additional information is required, please contact Rod Ebert at 602-417-9397. Please include your AMC serial number(s) on all correspondence.

Sincerely,

Rebecca Heick
Group Administrator
Lands and Minerals

Corrective Deed
rec'd 5-21-14
RE 5-23-14



MAIL to:

QUIT CLAIM DEED

The undersigned grantor{s}, for valuable consideration, receipt of which is hereby acknowledged, in the amount of \$10.00, or other values, do we hereby remise, release and forever quit claim to the following described property in the county of Yavapai, state of Arizona. Mining claim known as Friends Haven in Township 13 N, Range 4 W, Section 25, Quarter Section{s} NE, Claim # AMC382073.

To: Tracey Lohmann

Address: 7170 W Clare Island

City: Kirkland

State: AZ

Zip: 86332

OWNER

Signature{s}

Willis Rhea JR.

Willis Rhea JR.

The Undersigned, a notary public in and for said State, in person, and all signing said document.


Date this 21ST day of APRIL 2014.

Witness my hand and official seal:

Beverly Jean Stewart
Notary Public

AG
NO TRANSFER FEE NECESSARY
EXCEPT UNDERARS 11-1134

My commission expires: July 9, 2017
Seal



RECEIVED
LM AZ STATE OFFICE
2014 APR 30 A 10:55
PHOENIX, ARIZONA

1/50


GRANTOR

Person transferring interest: {Grantor} Printed Name: Willis Rhea JR.
Address 8255 W. Carnaby LN, Kirkland. AZ 86332

GRANTEES

Person receiving interest: {Grantee} Printed Name: Joel Chafitz
Address: 14334 N. 78th DR. Peoria, AZ 85381-8529

RECEIVED
AZ STATE OFFICE
2014 APR 30 A 10:55
PHOENIX, ARIZONA



NOTICE!!

These documents have been scanned!

Do not place un-scanned documents beneath this notice!

Do not remove this notice from this file!

GPO Jacket No. 560-102
Print Order 61540
Rise Business Services, LLC
Job=AZ15 5/28/2019



Box Number= AZ15090



Claim Begin-End: AMC382073-AMC382073

3 Transfers



AZ15090-2

AMC381882-AMC383274



MAIL to:

QUIT CLAIM DEED

The undersigned grantor{s}, for valuable consideration, receipt of which is hereby acknowledged, in the amount of \$10.00, or other values, do we hereby remise, release and forever quit claim to the following described property in the county of Yavapai, state of Arizona. Mining claim known as Friends Haven in Township 13 N, Range 4 W, Section 25, Quarter Section{s} NE, Claim # AMC382073.

To: Tracey Lohmann

Address: 7170 W Clare Island

City: Kirkland

State: AZ

Zip: 86332

OWNER

Signature{s}

Willis Rhea JR.

Willis Rhea JR.

The Undersigned, a notary public in and for said State, in person, and all signing said document.

Date this 21ST day of APRIL 2014.

Witness my hand and official seal:

Beverly Jean Stewart
Notary Public

A6
NO TRANSFER FEE NECESSARY
EXCEPT UNDER ARS 11-1134

My commission expires: July 9, 2017
Seal



RECEIVED
M AZ STATE OFFICE
2014 APR 30 A 10:55
PHOENIX, ARIZONA

1/50


GRANTOR

Person transferring interest: {Grantor} Printed Name: Willis Rhea JR.
Address 8255 W. Carnaby LN, Kirkland, AZ 86332

GRANTEES

Person receiving interest: {Grantee} Printed Name: Joel Chafitz
Address: 14334 N. 78th DR. Peoria, AZ 85381-8529

RECEIVED
AZ STATE OFFICE
2014 APR 30 A 10:55
PHOENIX, ARIZONA



United States Department of the Interior
Bureau of Land Management
 LANDS/RECREATION & PLANNING
 ONE N CENTRAL AVE
 PHOENIX, AZ 85004 -2203
 Phone: 602-417-9200

Receipt

No: 3020614

Transaction #: 3110779	
Date of Transaction: 04/30/2014	
CUSTOMER:	
JOEL CHAFIZT 14334 N 78TH DR PEORIA, AZ 85381-8529 US	

LINE #	QTY	DESCRIPTION	REMARKS	UNIT PRICE	TOTAL
1	1.00	LOCATABLE MINERALS / MINING CLAIMS- NOT NEW-UNADJUD, ONE AUTH NO. ONLY / MINING CLAIM MONEY RECEIVED CASES: AMC382073/\$10.00	TRF (1)	- n/a -	10.00
TOTAL:					\$10.00

PAYMENT INFORMATION				
NOTE: Items will appear on credit card statement as "Bureau of Land Mgmt CO".				
1	AMOUNT:	10.00	POSTMARKED:	N/A
	TYPE:	CREDIT CARD	RECEIVED:	04/30/2014
	NAME:	CHAFIZT, JOEL 14334 N 78TH DR PEORIA AZ 85381-8529 US		
	CARD NO:	XXXXXXXXXXXX0634	AUTH CODE:	039270
	NAME ON CARD:	JOEL S CHAFITZ		
	EXPIRES:	03/2016		
	SIGNATURE:			

REMARKS

This receipt was generated by the automated BLM Collections and Billing System and is a paper representation of a portion of the official electronic record contained therein.

*Transfer for:
AMC 382073*

RE 5-23-14

TRANSFER / REVERSAL REQUEST

FOR ACCTS USE ONLY	
DATE COMPLETED	
INITIALS	

DATE 06/09/2014

CUSTOMER NAME / REMITTER	CREDIT CARD	RECEIPT		AMOUNT	AMC #'S (Relating to this Request)	ACTION (Transfer or Refund)	JUSTIFICATION	DATE (Entered in CBS by Adj.)
		Number	Date					
Chafitz, Joel	xxx	3037396	5/20/14	\$30	AMC413507 AMC402392	Refund	Overpayment of processing fees for transfers	06/09/14
X xxx Smith, Woodrow J XXXXXXXXXXXXXXXX	xxx	2957062	1/28/14	\$280	AMC426394	Refund	Overpayment of maintenance fees for new claim	06/09/14
Weinheimer, Charles		2990365	3/17/14	\$20	AMC411908	Refund	Overpayment of processing fees for transfers	06/09/14
✓ Regenscheit, Marjorie	xxx	2872471	9/3/13	\$594	++ AMC424724 \$420 by check b/c expired cred card	Refund	Claim null & void because insufficient funds paid at the time of filing	06/09/14
✓ Selders, Mark		2975339	2/25/14	\$162	AMC427327	Refund	Overpayment of fees for new claims	6/11/14
Ethel Schell Larsen's Red Bluff Mine, LLC**		2879987	9/11/13	\$560	AMC368429-432	Refund	Late paid 2014 maintenance fees	6/11/14
Red Bluff Mine, LLC Attn: Andrew Marshall 10261 N 77 th Pl Scottsdale, AZ 85258-1157								
xxx = Deleted b/c previously refunded								
					\$174 debited to ++ cred card X0413			

(Proof of debit to credit card)
AMC 382073

Joel Chafitz
14334 N. 78th DR.
Peoria, AZ 85381-8529

AMC 382073
~~AMC 413527~~

QUIT CLAIM DEED

The undersigned grantor{s}, for valuable consideration, receipt of which is hereby acknowledged, in the amount of \$10.00, or other values, do we hereby remise, release and forever quit claim to the following described property in the county of Yavapai, state of Arizona. Mining claim known as Friends Haven in Township 13 N, Range 4 W, Section 25, Quarter Section {s} NE, Claim # AMC382073.

GRANTOR

- Person transferring interest: {Grantor} Printed Name: Willis Rhea JR.
- Address 8255 W. Carnaby LN, Kirkland. AZ 86332

GRANTEES

- Person receiving interest: {Grantee} Printed Name: Joel Chafitz
- Address: 14334 N. 78th DR. Peoria, AZ 85381-8529

OWNER

Signature{s}

Willis Rhea JR.

Willis V. Rhea Jr.

The Undersigned, a notary public in and for said State, in person, and all signing said document.

Date this 12th day of May 2014.

Witness my hand and official seal:

Edith Marilyn Anderson
Notary Public


A6
~~NO TRANSFER FEE NECESSARY~~
~~EXEMPT UNDER ARS 11-1134~~

ENTERED
MAY 23 2014
BY: RE

RECEIVED
AZ STATE OFFICE
2014 MAY 20 P 3:21
PHOENIX, ARIZONA

My commission expires: 7-7-2014
Seal

~~**ENTERED**
MAY 22 2014
BY:~~



~~**ENTERED**
BY:~~

1/50

2/16



Recorded at the request of:

When Recorded, MAIL TO:

Joel Chafitz
14334 N. 78th Dr
Peoria, AZ 85381

Quit Claim Deed

RECEIVED
M AZ STATE OFFICE
2014 MAY 20 P 3:21
PHOENIX, ARIZONA

ENTERED

ENTERED

ENTERED

NOTICE!!

These documents have been scanned!

Do not place un-scanned documents beneath this notice!

Do not remove this notice from this file!

GPO Jacket No. 560-102
Print Order 61540
Rise Business Services, LLC
Job=AZ15 5/28/2019



Box Number= AZ15090



Claim Begin-End: AMC382073-AMC382073

4 Annual Filings



AZ15090-2

AMC381882-AMC383274

UNITED STATES
DEPARTMENT OF THE INTERIOR
BUREAU OF LAND MANAGEMENT

MAINTENANCE FEE WAIVER CERTIFICATION

SEE INSTRUCTIONS ON PAGE 2

290 *[Handwritten signature]*

382073
378169
429557

FORM APPROVED 402392
OMB NO. 1004-0114 435078
Expires: January 31, 2020 411274

- This small miner waiver is filed for the assessment year beginning on September 1, 2019 and ending on September 1, 2020. 416357
- The undersigned and all related parties owned ten or fewer mining claims, mill, or tunnel sites located and maintained on Federal lands in the United States of America on September 1, 2019. 445331
- The undersigned have performed the assessment work required by law for each mining claim listed prior to filing this waiver and understand that by filing this form, the undersigned must file an affidavit of assessment work with the Bureau of Land Management (BLM) by the December 30th following the filing of this waiver.
- The undersigned understand that if the assessment work obligation has not yet come due under 30 U.S.C. 28 (for those claims in their first assessment year only), a notice of intent to hold reciting this condition must be recorded by the December 30th following the filing of this waiver.
- The undersigned understand that mill and tunnel sites may also be listed on this waiver and be waived from payment of the maintenance fee, and that a notice of intent to hold for these sites is required to be filed with the BLM by the December 30th following the filing of this waiver.
- The undersigned understand and acknowledge that pursuant to 43 U.S.C. 1212 and 18 U.S.C. 1001, the filing or recording of a false, fictitious, or fraudulent document with the BLM may result in a fine of up to \$250,000, a prison term not to exceed five years, or both.
- The mining claims, mill or tunnel sites for which this waiver from payment of the maintenance fees is requested are:

CLAIM OR SITE NAME	BLM RECORDATION SERIAL NUMBER
1. Friends Haven <i>4 ppl</i> ✓	382073
2. Has Been #1 <i>2 ppl</i>	378169
3. New Lorrian <i>3 ppl</i>	429557
4. Little Bit <i>5 ppl</i>	402392
5. Just A Trace <i>5 ppl</i>	435078
6. Little Bucket <i>2 ppl</i>	411274
7. Los Padres <i>4 ppl</i>	416357
8. Little Trace <i>4 ppl</i>	445331
9.	
10.	

AC 483
ENTERED SEP 11 2019

RECEIVED
BLM AZ STATE OFFICE
2019 AUG 19 PM 2:48
PHOENIX, ARIZONA

The owner(s) (claimants) of the above mining claims and sites are:

16 Tracey Lohmann *claimant on claim # listed above: 1, 3, 4, 5, 7, 8* ✓
(Owner's Name - Please Print)

7170 W. Clare Island
(Owner's Mailing Address)

Tracey Lohmann
(Owner's Signature)

Kirkland AZ 86332
(City) (State) (Zip Code)

1 Jimmy Stewart *1, 2, 3, 4, 5, 7, 8* ✓
(Owner's Name - Please Print)

9110 S. Trafalgar Dr
(Owner's Mailing Address)

Jimmy Stewart
(Owner's Signature)

Kirkland AZ 86332
(City) (State) (Zip Code)

1 Willis Rhea Jr *2* ✓
(Owner's Name - Please Print)

8255 W. Carnaby Ln
(Owner's Mailing Address)

Willis Rhea Jr
(Owner's Signature)

Kirkland AZ 86332
(City) (State) (Zip Code)

2 Dennis Fasula *1, 4* ✓
(Owner's Name - Please Print)

8805 S. Donegal
(Owner's Mailing Address)

Dennis C Fasula
(Owner's Signature)

Kirkland AZ 86332
(City) (State) (Zip Code)

NW 2
(Continued on page 2) Address for Run BARR - updated -

- 3-PAGES TB
w/ 2 PAs ATTACHED
1/3

<p>✓ Joel Chafitz 1,5 ✓ (Owner's Name - Please Print)</p> <p>14334 N. 78th Dr (Owner's Mailing Address)</p>	<p><i>Joel Chafitz</i> (Owner's Signature)</p> <p>Peoria AZ 85381 (City) (State) (Zip Code)</p>
<p>✓ Zak Necker 4, POA ATTACHED ✓ (Owner's Name - Please Print)</p> <p>18013 W. Port AU Prince (Owner's Mailing Address)</p>	<p><i>Tracey Lohmann as POA for Zak Necker</i> (Owner's Signature)</p> <p>Surprise AZ 85388 (City) (State) (Zip Code)</p>
<p>✓ Leland Anderson 5,6,7,8 ✓ (Owner's Name - Please Print)</p> <p>822 Middlebrook (Owner's Mailing Address)</p>	<p><i>Leland Anderson</i> (Owner's Signature)</p> <p>Prescott AZ 86303 (City) (State) (Zip Code)</p>
<p>✓ Fred Helmecke 3,4 ✓ (Owner's Name - Please Print)</p> <p>8220 W. Framingham (Owner's Mailing Address)</p>	<p><i>Fred Helmecke</i> (Owner's Signature)</p> <p>Kirkland AZ 86332 (City) (State) (Zip Code)</p>

18 U.S.C. 1001 and 43 U.S.C. 1212 make it a crime for any person knowingly and willfully to make to any department or agency of the United States any false, fictitious or fraudulent statements or representations as to any matter within its jurisdiction.

INSTRUCTIONS

1. This certification is made under the provisions of 43 U.S.C. § 1744 and 30 U.S.C. §28-28k and the regulations thereunder (43 CFR Part 3830).
2. The claimant(s) must fill in the dates in paragraph 1 for the beginning and ending of the assessment year for which this waiver is sought.
3. The claimant(s) must fill in the date in paragraph 2 for the beginning of the assessment year for which this waiver is sought.
4. All claim and site names and BLM serial numbers must be listed for the mining claims, mill sites, and tunnel sites for which the waiver is sought.
5. All owners of the mining claims, mill sites, and tunnel sites and their addresses must be given.
6. This waiver form must be signed by all the claimants or their designated agent, in original form. If an agent is designated, a notarized designation of agent, signed by all of the claimants with proper address given, must be submitted with this waiver.
7. This form must be filed no later than September 1st for the upcoming assessment year in the BLM State Office where the mining claims or sites are recorded, or the waiver cannot be granted by the BLM. (Example: To obtain a waiver for the assessment year 2012, which begins on September 1, 2011, you must qualify for and file for a waiver no later than September 1, 2011, in the proper BLM State Office.)
8. For all mining claims which require assessment work, you must record an affidavit of labor on or before the December 30th immediately following the filing of this waiver. For all other mining claims or sites waived, you must record a notice of intent to hold on or before the December 30th immediately following the filing of this waiver.
9. Mill and tunnel sites may also be listed on this waiver and be waived from payment of the maintenance fee. A notice of intent to hold for these sites is required to be filed by the December 30th following the filing of this waiver.

RECEIVED
 BLM AZ STATE OFFICE
 2019 AUG 19 P 2:47
 PHOENIX, ARIZONA

FOR OFFICIAL USE ONLY

✓ Larry Anderson 5,7 ✓
(Owner's Name - Please Print)

L Anderson
(Owner's Signature)

7960 S. Mayo DR
(Owner's Mailing Address)

Kirkland AZ 86332
(City) (State) (Zip Code)

3 Wilfred H. Meyer 6 ✓
(Owner's Name - Please Print)

Wilfred H. Meyer
(Owner's Signature)

1430 Royal Oak Circle
(Owner's Mailing Address)

Prescott AZ 86305
(City) (State) (Zip Code)

✓ Ron Barr 8; POA ATTACHED # - Address updated #
(Owner's Name - Please Print)

Tracey Lohmann as POA for Ron Barr
(Owner's Signature)

4920 Front Ave note: new address ✓
(Owner's Mailing Address)

Knab UT 84741
(City) (State) (Zip Code)

ENTERED SEP 11 2019

(Owner's Name - Please Print)

(Owner's Mailing Address)

(Owner's Signature)

(City) (State) (Zip Code)

18 U.S.C. 1001 and 43 U.S.C. 1212 make it a crime for any person knowingly and willfully to make to any department or agency of the United States any false, fictitious or fraudulent statements or representations as to any matter within its jurisdiction.

INSTRUCTIONS

1. This certification is made under the provisions of 43 U.S.C. § 1744 and 30 U.S.C. §28-28k and the regulations thereunder (43 CFR Part 3830).
2. The claimant(s) must fill in the dates in paragraph 1 for the beginning and ending of the assessment year for which this waiver is sought.
3. The claimant(s) must fill in the date in paragraph 2 for the beginning of the assessment year for which this waiver is sought.
4. All claim and site names and BLM serial numbers must be listed for the mining claims, mill sites, and tunnel sites for which the waiver is sought.
5. All owners of the mining claims, mill sites, and tunnel sites and their addresses must be given.
6. This waiver form must be signed by all the claimants or their designated agent, in original form. If an agent is designated, a notarized designation of agent, signed by all of the claimants with proper address given, must be submitted with this waiver.
7. This form must be filed no later than September 1st for the upcoming assessment year in the BLM State Office where the mining claims or sites are recorded, or the waiver cannot be granted by the BLM. (Example: To obtain a waiver for the assessment year 2012, which begins on September 1, 2011, you must qualify for and file for a waiver no later than September 1, 2011, in the proper BLM State Office.)
8. For all mining claims which require assessment work, you must record an affidavit of labor on or before the December 30th immediately following the filing of this waiver. For all other mining claims or sites waived, you must record a notice of intent to hold on or before the December 30th immediately following the filing of this waiver.
9. Mill and tunnel sites may also be listed on this waiver and be waived from payment of the maintenance fee. A notice of intent to hold for these sites is required to be filed by the December 30th following the filing of this waiver.

RECEIVED
BLM AZ STATE OFFICE
2019 AUG 19 P 2:48
PHOENIX, ARIZONA

FOR OFFICIAL USE ONLY

POWER OF ATTORNEY KNOW ALL MEN BY THESE PRESENCE:

I, Zak Necker, referred to as claimant, in the County of Yavapai, State of Arizona; do appoint Tracey Lohmann as my true and lawful agent for any and all association mining claims I am a party to. In principal's name, and for principal's use and benefit, said agent is authorized hereby:

- 1. To sign my name on any BLM document referencing the recordation of any association placer mining claims in my name.
- 2. Giving and granting to said agent full power and authority to do all and every act and thing whatsoever requisite and necessary to be done relative to any of the foregoing, fully to all intents and purposes as principal might or could do if personally present.

RECEIVED
 BLM AZ STATE OFFICE
 2019 AUG 19 PM 2:49
 PHOENIX, ARIZONA

All that said agent shall lawfully do or cause to be done under the authority of this power of attorney is expressly approved. I authorize my name to be on the location notice of any and all association placer mining claims I am party to. I have a bona fide interest in these claims and I located the claims independently, for my own self-interest and in good faith.

I certify that these claims are in no way being located for the benefit of a company, corporation, or another individual in order to gain additional acreage that they are not entitled to in accordance with the law.

Zak Necker
 Signature of listed claimant: 

Current Mailing Address *18013 W Port Au Prince Ln Surprise, AZ 85388*

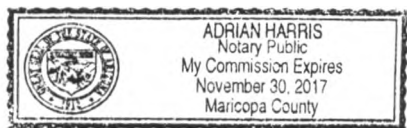
On November 5 2016, the Claimant, Zak Necker, personally came before me and, being duly sworn, did state, acknowledge and prove that he/she is the person described in the above document and the he/she signed the above document in my presence.

In and for the County of Yavapai^{ZMN}, State of Arizona

My commission expires: 11/30/2017



Signature of Notary Public



Place Notary Seal/Stamp Above

POWER OF ATTORNEY KNOW ALL MEN BY THESE PRESENCE:

I, Ron Barr, referred to as claimant, in the County of Yavapai, State of Arizona; do appoint Tracey Lohmann as my true and lawful agent for any and all association mining claims I am a party to. In principal's name, and for principal's use and benefit, said agent is authorized hereby:

- 1. To sign my name on any BLM document referencing the recordation of any association placer mining claims in my name.
- 2. Giving and granting to said agent full power and authority to do all and every act and thing whatsoever requisite and necessary to be done relative to any of the foregoing as fully to all intents and purposes as principal might or could do if personally present.

All that said agent shall lawfully do or cause to be done under the authority of the power of attorney is expressly approved. I authorize my name to be on the location notice of any and all association placer mining claims I am party to. I have a bona fide interest in these claims and I located the claims independently, for my own self-interest and in good faith.

I certify that these claims are in no way being located for the benefit of a company, corporation, or another individual in order to gain additional acreage that they are not entitled to in accordance with the law.

Signature of listed claimant: Ron Barr

Current Mailing Address P.O. Box 235
Kirkland AZ 86332


On December 2 2016, the Claimant, Ron Barr, personally came before me and, being duly sworn, did state, acknowledge and prove that he/she is the person described in the above document and the he/she signed the above document in my presence.

In and for the County of YAVAPAI, State of Arizona

My commission expires: May 1, 2017

Amanda L. Smith

Signature of Notary Public



Place Notary Seal/Stamp Above

GOES WITH WAIVER #290
PB

RECEIVED
PHOENIX, ARIZONA
2016 AUG 19 P 2:41
BLM AZ STATE OFFICE

UNITED STATES
DEPARTMENT OF THE INTERIOR
BUREAU OF LAND MANAGEMENT

FORM APPROVED
OMB NO.: 1004-0114
Expires: January 31, 2020

421633
435078
411274

AFFIDAVIT OF ANNUAL ASSESSMENT WORK

WHEN RECORDED, MAIL DOCUMENT TO:

NAME: Tracey Lohmann

ADDRESS: 7170 W. Clare Island

CITY, STATE, ZIP: Kirkland, AZ 86332

402392 416357
445331
382073
378169
429557

FOR COUNTY RECORDER'S USE

No. of Claims 1

x \$10/claim

Total due BLM \$ 10.00

TO ALL WHOM IT MAY CONCERN:

1. The undersigned certifies that at least \$100 per claim was expended for development, labor and improvements, or equivalent value added, as the annual assessment work for the assessment year ending September 1, 2018 for the following contiguous unpatented mining claim(s), located in the County of Yavapai, in the State of Arizona.

BLM Serial No.	Name of Claim	Tp Rg Sec Mer				County Recordation Book and Page No.	Co. Recording Date
		Example: 13N 5E 14 MDM					
421633	Alders Hideout	12.5N	2W	19	SR	B 4938 - P 654	02/20/13

2018 SEP 20 P 2:48
 PHOENIX, ARIZONA
 RECEIVED
 BLM AZ STATE OFFICE

4267577

(Continued on page 2)

ENTERED
SEP 26 2018
BY: LAM

2. Type of labor and improvements (specify what was done and give the total value for that labor and improvement to show at least \$100 for each claim). If a geological, geochemical, or geophysical survey was performed, as per 30 U.S.C. 28-1, reference the title of the report of survey, give cost and date of the survey and report, and indicate it was filed with the County Recorder:

Description of Work Performed	Value of Work Performed	Date Work Was Performed
Trail and road work, test holes, area clean up and trash removal	\$500.00	April - June 2018

RECEIVED
 BLM AZ STATE OFFICE
 2018 SEP 20 P 2:40
 PHOENIX, ARIZONA

3. Name and mailing address of each person who performed the labor and improvement:

Name (please print)
 Thomas R. Villone

Current Mailing Address (please print)
 1105 S 12th St, Cottonwood, AZ 86326 (New)

4. Name and mailing address of each person who holds and claims the subject mining claim(s) for the valuable minerals contained therein. Be sure to indicate if there is a change of address:

Name (please print)
 Shawn Moffett

Current Mailing Address (please print)
 310 North Terrace, Janesville, WI 53548

5. The undersigned testifies that on the date of 02/20, 2013, all monuments required by law were erected upon the subject claim(s), and all notices required by law were posted on the subject claim(s) or copies thereof were in place, and at said date, each corner monument bore or contained

markings sufficient to appropriately designate the corner of the claim to which it pertains and the name of the claim(s).

I hereby certify under penalty of perjury under the laws of the State of Arizona that the foregoing statements are true and correct:

Shawn R. Villone Date: 8-7-18
(Signature of person responsible for above statement)

Title 18 U.S.C. 1001 and 43 U.S.C. 1212 make it a crime for any person knowingly and willfully to make to any department or agency of the United States any false, fictitious or fraudulent statements or representations as to any matter within its jurisdiction.


Notary Block

SUBSCRIBED AND SWORN TO before me, this 7th day of AUGUST 2018

By: Beverly Jean Stewart
(Signature of Affiant)

Title: Notary

My Commission Expires: Aug 10, 2021



INSTRUCTIONS

1. This is an optional form that may be used to satisfy the requirements for the Bureau of Land Management (BLM) under the provisions of 43 U.S.C. §1744 and 30 U.S.C. §28-28d and the regulations thereunder (43 CFR part 3835). Since local and State laws may vary, you should contact your local and State agencies where the claims are located to ensure all applicable laws and requirements are satisfied.
2. The claimant(s) must fill in the date in paragraph 1 for the applicable assessment year and the county and state where the claims are located.
3. All claim names, BLM serial numbers, legal descriptions, and original county recording information must be listed for the claims pertaining to this assessment notice.
4. The claimant(s) must complete paragraph 2 listing all labor or improvements which was performed on or did benefit the subject mining claims. The value and date of the labor or improvements must also be listed. The total amount of labor or improvements can be listed, but the total expenditure must equal at least \$100 for each claim.
5. The names and current mailing addresses of the person(s) performing the labor shall be listed in paragraph 3.
6. The name and current mailing address of each owner (claimant) of the claims shall be listed in paragraph 4. The mailing address shall be the owner's address and not the address of an agent or anyone representing the claimant. Be sure to note if there has been a change of address.
7. Paragraph 5 shall be completed to show the date it was verified that all monuments required by law were properly erected, all notices were posted, and that corners were appropriately designated for all claims listed.
8. An exact legible reproduction or duplicate (other than microfilm or other electronic media) of this affidavit or another type of affidavit of assessment work that you file or will file in the county where each claim is located, must be filed with the BLM on or before December 30 of the calendar year in which the assessment year ends. For mill or tunnel sites, a separate notice of intent to hold must be filed with the BLM on or before December 30. Requirements for filing a notice of intent to hold can be found at 43 CFR 3835.33.
9. A processing fee of \$10 for each claim listed must be remitted to the BLM along with this or any other affidavit of assessment work.

PHOENIX ARIZONA
2018 SEP 20 PM 2:18
RECEIVED
BLM

When Recorded, MAIL TO:

Tracey Lohmann
7170 W. Clare Island
Kirkland, AZ 86332



Affidavit of Assesement Work
~~Maintence Fee Waiver~~

Alders Aidcourt

RECEIVED
BLM AZ STATE OFFICE
2018 SEP 20 P 2:48
PHOENIX, ARIZONA

UNITED STATES
DEPARTMENT OF THE INTERIOR
BUREAU OF LAND MANAGEMENT

FORM APPROVED
OMB NO.: 1004-0114
Expires: January 31, 2020

AFFIDAVIT OF ANNUAL ASSESSMENT WORK

WHEN RECORDED, MAIL DOCUMENT TO:

NAME: Tracey Lohmann

ADDRESS: 7170 W. Clare Island

CITY, STATE, ZIP: Kirkland, AZ 86332

FOR COUNTY RECORDER'S USE

No. of Claims 4

x \$10/claim

Total due BLM \$ 40.00

TO ALL WHOM IT MAY CONCERN:

1. The undersigned certifies that at least \$100 per claim was expended for development, labor and improvements, or equivalent value added, as the annual assessment work for the assessment year ending September 1, 2018 for the following contiguous unpatented mining claim(s), located in the County of Yavapai, in the State of Arizona.

BLM Serial No.	Name of Claim	Tp Rg Sec Mer				County Recordation Book and Page No.	Co. Recording Date
		Example: 13N 5E 14 MDM					
435078	Just A Trace	13N	4W	25	SR	2015-0053520	11/09/15
411274	Little Bucket	13N	4W	24	SR	B4835-P861	09/26/11
416357	Los Padres	13N	4W	25	SR	B4888-P65	06/20/12
445331	Little Trace	13N	4W	26	SR	B4856-P400	08/05/17

RECEIVED
 BLM AZ STATE OFFICE
 2018 SEP 20 P 2:47
 PHOENIX, ARIZONA

2. Type of labor and improvements (specify what was done and give the total value for that labor and improvement to show at least \$100 for each claim). If a geological, geochemical, or geophysical survey was performed, as per 30 U.S.C. 28-1, reference the title of the report of survey, give cost and date of the survey and report, and indicate it was filed with the County Recorder:

Description of Work Performed	Value of Work Performed	Date Work Was Performed
Trail and road work, test holes, area clean-up and trash removal	\$1000.00	Feb-June 2018

RECEIVED
 BLM AZ STATE OFFICE
 2018 SEP 20 P 2:40
 PHOENIX, ARIZONA

3. Name and mailing address of each person who performed the labor and improvements

Name (please print)

Tracey Lohmann

Jimmy Stewart

Leland Anderson

Joel Chafitz

Current Mailing Address (please print)

7170 W. Clare Island, Kirkland, AZ 86332

9110 S. Trafalgar DR, Kirkland, AZ 86332

~~833~~ Middlebrook, Prescott, AZ 86303

14334 N. 78th DR Peoria, AZ 85381

Correction from 833 to 822

4. Name and mailing address of each person who holds and claims the subject mining claim(s) for the valuable minerals contained therein. Be sure to indicate if there is a change of address:

Name (please print)

Leland Anderson

Leland Anderson Jr

Tracey Lohmann

Jimmy Stewart

Joel Chafitz

Larry Anderson

Ron Barr

Current Mailing Address (please print)

~~833~~ Middlebrook, Prescott, AZ 86303

N. Victor RD, Prescott Valley, AZ 86314

7170 W. Clare Island, Kirkland, AZ 86332

9110 S. Trafalgar DR, Kirkland, AZ 86332

14334 N. 78th DR, Peoria, AZ 85381

7960 S. Mayo DR, Kirkland, AZ 86332

PO Box 235, Kirkland, AZ 86332

Correction from 833 to 822

5. The undersigned testifies that on the date of 11/09, 2011, all monuments required by law were erected upon the subject claim(s), and all notices required by law were posted on the subject claim(s) or copies thereof were in place, and at said date, each corner monument bore or contained

markings sufficient to appropriately designate the corner of the claim to which it pertains and the name of the claim(s).

I hereby certify under penalty of perjury under the laws of the State of Arizona that the foregoing statements are true and correct:

[Signature] Date: 9-1-18
(Signature of person responsible for above statement)

Title 18 U.S.C. 1001 and 43 U.S.C. 1212 make it a crime for any person knowingly and willfully to make to any department or agency of the United States any false, fictitious or fraudulent statements or representations as to any matter within its jurisdiction.

Notary Block

SUBSCRIBED AND SWORN TO before me, this 1st day of September 20 18

By: Edith Marilyn Anderson
(Signature of Affiant)

Title: Notary

My Commission Expires: 7-7-2022



INSTRUCTIONS

1. This is an optional form that may be used to satisfy the requirements for the Bureau of Land Management (BLM) under the provisions of 43 U.S.C. §1744 and 30 U.S.C. §28-28d and the regulations thereunder (43 CFR part 3835). Since local and State laws may vary, you should contact your local and State agencies where the claims are located to ensure all applicable laws and requirements are satisfied.
2. The claimant(s) must fill in the date in paragraph 1 for the applicable assessment year and the county and state where the claims are located.
3. All claim names, BLM serial numbers, legal descriptions, and original county recording information must be listed for the claims pertaining to this assessment notice.
4. The claimant(s) must complete paragraph 2 listing all labor or improvements which was performed on or did benefit the subject mining claims. The value and date of the labor or improvements must also be listed. The total amount of labor or improvements can be listed, but the total expenditure must equal at least \$100 for each claim.
5. The names and current mailing addresses of the person(s) performing the labor shall be listed in paragraph 3.
6. The name and current mailing address of each owner (claimant) of the claims shall be listed in paragraph 4. The mailing address shall be the owner's address and not the address of an agent or anyone representing the claimant. Be sure to note if there has been a change of address.
7. Paragraph 5 shall be completed to show the date it was verified that all monuments required by law were properly erected, all notices were posted, and that corners were appropriately designated for all claims listed.
8. An exact legible reproduction or duplicate (other than microfilm or other electronic media) of this affidavit or another type of affidavit of assessment work that you file or will file in the county where each claim is located, must be filed with the BLM on or before December 30 of the calendar year in which the assessment year ends. For mill or tunnel sites, a separate notice of intent to hold must be filed with the BLM on or before December 30. Requirements for filing a notice of intent to hold can be found at 43 CFR 3835.33.
9. A processing fee of \$10 for each claim listed must be remitted to the BLM along with this or any other affidavit of assessment work.

PHOENIX, ARIZONA
2018 SEP 20 P2:48
BLM
RECEIVED

UNITED STATES
DEPARTMENT OF THE INTERIOR
BUREAU OF LAND MANAGEMENT

FORM APPROVED
OMB NO.: 1004-0114
Expires: January 31, 2020

AFFIDAVIT OF ANNUAL ASSESSMENT WORK

WHEN RECORDED, MAIL DOCUMENT TO:

NAME: Tracey Lohmann

ADDRESS: 7170 W. Clare Island

CITY, STATE, ZIP: Kirkland, AZ 86332

FOR COUNTY RECORDER'S USE

No. of Claims 4

x \$10/claim

Total due BLM \$ 40.00

TO ALL WHOM IT MAY CONCERN:

I, The undersigned certifies that at least \$100 per claim was expended for development, labor and improvements, or equivalent value added, as the annual assessment work for the assessment year ending September 1, 2018 for the following contiguous unpatented mining claim(s), located in the County of Yavapai, in the State of Arizona.

BLM Serial No.	Name of Claim	Tp Rg Sec Mer				County Recordation Book and Page No.	Co. Recording Date
		Example: 13N 5E 14 MDM					
382073	Friends Haven	13N	4W	25	SR	B4498-P957	04/18/07
378169	Has Been #1	13N	3W	29	SR	B4474-P733	01/23/07
429557	New Lorrian	8N	2W	17	SR	2014-0046577	10/13/14
402392	Little Bit	12.5N	3W	30	SR	B4769-P42	10/06/10

RECEIVED
 BLM AZ STATE OFFICE
 2018 SEP 20 P 2:47
 PHOENIX, ARIZONA

2. Type of labor and improvements (specify what was done and give the total value for that labor and improvement to show at least \$100 for each claim). If a geological, geochemical, or geophysical survey was performed, as per 30 U.S.C. 28-1, reference the title of the report of survey, give cost and date of the survey and report, and indicate it was filed with the County Recorder:

Description of Work Performed	Value of Work Performed	Date Work Was Performed
Trail and road work, test holes, area clean-up and trash removal	\$1000.00	Feb. June 2018

PHOENIX, ARIZONA
 2018 SEP 20 P 2:47
 RECEIVED
 STATE OFFICE

3. Name and mailing address of each person who performed the labor and improvement

Name (please print)

Tracey Lohmann
 Jimmy Stewart
 Leland Anderson
 Joel Chafitz

Current Mailing Address (please print)

7170 W. Clare Island, Kirkland, AZ 86332
 9110 S. Trafalgar DR, Kirkland, AZ 86332
~~833~~ Middlebrook, Prescott, AZ 86303
 14334 N. 78th DR Peoria, AZ 85381

Correction from 833 to 822

4. Name and mailing address of each person who holds and claims the subject mining claim(s) for the valuable minerals contained therein. Be sure to indicate if there is a change of address:

Name (please print)

Willis Rhea Jr
 Dennis Fasula
 Tracey Lohmann
 Jimmy Stewart
 Joel Chafitz
 Zak Necker
 Fred Helmecke
 Thomas R. Villone

Current Mailing Address (please print)

8255 W. Carnaby LN, Kirkland, AZ 86332
 8805 S. Donegal DR, Kirkland, AZ 86332
 7170 W. Clare Island, Kirkland, AZ 86332
 9110 S. Trafalgar DR, Kirkland, AZ 86332
 14334 N. 78th DR, Peoria, AZ 85381
 18013 W. Port Au Prince, Surprise, AZ 85388
 8220 W. Framingham, Kirkland, AZ 86332
 1105 S. 12th St, Cottonwood, AZ 86326 (new)

5. The undersigned testifies that on the date of 04/08, 2007, all monuments required by law were erected upon the subject claim(s), and all notices required by law were posted on the subject claim(s) or copies thereof were in place, and at said date, each corner monument bore or contained

markings sufficient to appropriately designate the corner of the claim to which it pertains and the name of the claim(s).

I hereby certify under penalty of perjury under the laws of the State of Arizona that the foregoing statements are true and correct:

[Signature] Date: 9-1-18
(Signature of person responsible for above statement)

Title 18 U.S.C. 1001 and 43 U.S.C. 1212 make it a crime for any person knowingly and willfully to make to any department or agency of the United States any false, fictitious or fraudulent statements or representations as to any matter within its jurisdiction.


Notary Block

SUBSCRIBED AND SWORN TO before me, this 1st day of September 20 18

By: Edith Marilyn Anderson
(Signature of Affiant)

Title: Notary

My Commission Expires: 7-7-2022



INSTRUCTIONS

PHOENIX ARIZONA
2018 SEP 20 P 2:47
BLM AREA OFFICE

1. This is an optional form that may be used to satisfy the requirements for the Bureau of Land Management (BLM) under the provisions of 43 U.S.C. §1744 and 30 U.S.C. §28-28d and the regulations thereunder (43 CFR part 3835). Since local and State laws may vary, you should contact your local and State agencies where the claims are located to ensure all applicable laws and requirements are satisfied.
2. The claimant(s) must fill in the date in paragraph 1 for the applicable assessment year and the county and state where the claims are located.
3. All claim names, BLM serial numbers, legal descriptions, and original county recording information must be listed for the claims pertaining to this assessment notice.
4. The claimant(s) must complete paragraph 2 listing all labor or improvements which was performed on or did benefit the subject mining claims. The value and date of the labor or improvements must also be listed. The total amount of labor or improvements can be listed, but the total expenditure must equal at least \$100 for each claim.
5. The names and current mailing addresses of the person(s) performing the labor shall be listed in paragraph 3.
6. The name and current mailing address of each owner (claimant) of the claims shall be listed in paragraph 4. The mailing address shall be the owner's address and not the address of an agent or anyone representing the claimant. Be sure to note if there has been a change of address.
7. Paragraph 5 shall be completed to show the date it was verified that all monuments required by law were properly erected, all notices were posted, and that corners were appropriately designated for all claims listed.
8. An exact legible reproduction or duplicate (other than microfilm or other electronic media) of this affidavit or another type of affidavit of assessment work that you file or will file in the county where each claim is located, must be filed with the BLM on or before December 30 of the calendar year in which the assessment year ends. For mill or tunnel sites, a separate notice of intent to hold must be filed with the BLM on or before December 30. Requirements for filing a notice of intent to hold can be found at 43 CFR 3835.33.
9. A processing fee of \$10 for each claim listed must be remitted to the BLM along with this or any other affidavit of assessment work.

When Recorded, MAIL TO:

Tracey Lohmann
7170 W. Clare Island
Kirkland, AZ 86332



Affidavit of Assesement Work
~~Maintence Fee Waiver~~

Friends etc

RECEIVED
BLM AZ STATE OFFICE
2018 SEP 20 P 2:47
PHOENIX, ARIZONA

When Recorded, MAIL TO.

Tracey Lohmann
7170 W. Clare Island
Kirkland, AZ 86332



Affidavit of Assesement Work
~~Maintence Fee Waiver~~

Just A TRACE etc

RECEIVED
BLM AZ STATE OFFICE
2018 SEP 20 P 2:47
PHOENIX, ARIZONA

Tracey Lohmann
7170 W. Clare Island
Kirkland, AZ 86332

PLACE STICKER AT TOP OF ENVELOPE TO THE RIGHT
OF THE RETURN ADDRESS. FOLD AT DOTTED LINE
CERTIFIED MAIL



7018 0680 0001 2200 7237



U.S. POSTAGE PAID
FCM LG ENV
PRESCOTT, AZ
86301
SEP 18, 18
AMOUNT

\$7.62

R2305K136976-36

1000 85004
100 18 SEP 2018

RECEIVED
DIV. 7 STATE OF
2018 SEP 20 P 2:4
PHOENIX, ARIZONA

UNITED STATES DEPARTMENT OF THE INTERIOR
BUREAU OF LAND MANAGEMENT
ARIZONA STATE OFFICE
1 NORTH CENTRAL AVE, SUITE 800
PHOENIX, ARIZONA 85004

United States Department of the Interior
Bureau of Land Management
 DIV OF LANDS, MINRLS & ENERGY
 ONE N CENTRAL AVE
 PHOENIX, AZ 85004 -4427
 Phone: 602-417-9200

Receipt

No: 4267577

Transaction #: 4383297	
Date of Transaction: 09/21/2018	
CUSTOMER:	
TRACEY LOHMANN 7170 W CLARE ISLAND DR KIRKLAND, AZ 86332-5002 US	

LINE #	QTY	DESCRIPTION	REMARKS	UNIT PRICE	TOTAL
1	1.00	LOCATABLE MINERALS / MINING CLAIMS- NOT NEW-UNADJUD, ONE AUTH NO. ONLY / MINING CLAIM MONEY RECEIVED CASES: AMC421633/\$90.00	POL 2018/9	- n/a -	90.00
TOTAL:					\$90.00

PAYMENT INFORMATION					
1	AMOUNT:	10.00	POSTMARKED:	N/A	
	TYPE:	CHECK	RECEIVED:	09/20/2018	
	CHECK NO:	1527			
	NAME:	LOHMANN, TRACEY 7170 W CLARE ISLAND DR KIRKLAND AZ 86332-5002 US			
2	AMOUNT:	40.00	POSTMARKED:	N/A	
	TYPE:	CHECK	RECEIVED:	09/20/2018	
	CHECK NO:	1528			
	NAME:	LOHMANN, TRACEY 7170 W CLARE ISLAND DR KIRKLAND AZ 86332-5002 US			
3	AMOUNT:	40.00	POSTMARKED:	N/A	
	TYPE:	CHECK	RECEIVED:	09/20/2018	
	CHECK NO:	1529			
	NAME:	LOHMANN, TRACEY 7170 W CLARE ISLAND DR KIRKLAND AZ 86332-5002 US			

UNITED STATES
DEPARTMENT OF THE INTERIOR
BUREAU OF LAND MANAGEMENT
MAINTENANCE FEE WAIVER CERTIFICATION

365
[Handwritten Signature]

382073
378169
429557
FORM APPROVED
OMB NO. 1004-0114
Expires: January 31, 2020
402392

SEE INSTRUCTIONS ON PAGE 2

- This small miner waiver is filed for the assessment year beginning on September 1, 2018 and ending on September 1, 2019.
- The undersigned and all related parties owned ten or fewer mining claims, mill, or tunnel sites located and maintained on Federal lands in the United States of America on September 1, 2018.
- The undersigned have performed the assessment work required by law for each mining claim listed prior to filing this waiver and understand that by filing this form, the undersigned must file an affidavit of assessment work with the Bureau of Land Management (BLM) by the December 30th following the filing of this waiver.
- The undersigned understand that if the assessment work obligation has not yet come due under 30 U.S.C. 28 (for those claims in their first assessment year only), a notice of intent to hold reciting this condition must be recorded by the December 30th following the filing of this waiver.
- The undersigned understand that mill and tunnel sites may also be listed on this waiver and be waived from payment of the maintenance fee, and that a notice of intent to hold for these sites is required to be filed with the BLM by the December 30th following the filing of this waiver.
- The undersigned understand and acknowledge that pursuant to 43 U.S.C. 1212 and 18 U.S.C. 1001, the filing or recording of a false, fictitious, or fraudulent document with the BLM may result in a fine of up to \$250,000, a prison term not to exceed five years, or both.
- The mining claims, mill or tunnel sites for which this waiver from payment of the maintenance fees is requested are:

CLAIM OR SITE NAME	BLM RECORDATION SERIAL NUMBER
1. Friends Haven	382073 (913)
2. Has Been #1	378169
3. New Lorrian	429557
4. Little Bit	402392
5.	
6.	
7.	
8.	
9.	
10.	

RECEIVED
BLM AZ STATE OFFICE
2018 AUG 23 P 2:43
PHOENIX, ARIZONA

The owner(s) (claimants) of the above mining claims and sites are:

Willis Rhea Jr
(Owner's Name - Please Print)
8255 W. Carnaby Ln
(Owner's Mailing Address)

Willis Rhea Jr
(Owner's Signature)
Kirkland AZ 86332
(City) (State) (Zip Code)

Dennis Fasula
(Owner's Name - Please Print)
8805 S. Donegal
(Owner's Mailing Address)

Dennis Fasula
(Owner's Signature)
Kirkland AZ 86332
(City) (State) (Zip Code)

Tracey Lohmann
(Owner's Name - Please Print)
7170 W. Clare Island
(Owner's Mailing Address)

Tracey Lohmann
(Owner's Signature)
Kirkland AZ 86332
(City) (State) (Zip Code)

Jimmy Stewart
(Owner's Name - Please Print)
9110 S. Trafalgar Dr
(Owner's Mailing Address)

Jimmy Stewart
(Owner's Signature)
Kirkland AZ 86332
(City) (State) (Zip Code)

(Continued on page 2)

ENTERED
SEP 19 2018
BY: *[Signature]*

Joel Chafitz
(Owner's Name - Please Print)

14334 N. 78th Dr
(Owner's Mailing Address)

Tracey Lohmann as POA for Joel Chafitz
(Owner's Signature)

Peoria AZ 85381
(City) (State) (Zip Code)

Zak Necker
(Owner's Name - Please Print)

18013 W. Port AU Prince
(Owner's Mailing Address)

Tracey Lohmann as POA for Zak Necker
(Owner's Signature)

Surprise AZ 85388
(City) (State) (Zip Code)

Thomas R. Villone
(Owner's Name - Please Print)

1105 S. 12th St
(Owner's Mailing Address)

Tracey Lohmann as POA for Thomas Villone
(Owner's Signature)

Cottonwood AZ 86326
(City) (State) (Zip Code)

Fred Helmecke **FRED HELMECKE**
(Owner's Name - Please Print)

8220 W. Framingham **8220 FRAMINGHAM**
(Owner's Mailing Address)

Fred Helmecke
(Owner's Signature)

Kirkland AZ 86332
(City) (State) (Zip Code)

18 U.S.C. 1001 and 43 U.S.C. 1212 make it a crime for any person knowingly and willfully to make to any department or agency of the United States any false, fictitious or fraudulent statements or representations as to any matter within its jurisdiction.

INSTRUCTIONS

1. This certification is made under the provisions of 43 U.S.C. § 1744 and 30 U.S.C. §28-28k and the regulations thereunder (43 CFR Part 3830).
2. The claimant(s) must fill in the dates in paragraph 1 for the beginning and ending of the assessment year for which this waiver is sought.
3. The claimant(s) must fill in the date in paragraph 2 for the beginning of the assessment year for which this waiver is sought.
4. All claim and site names and BLM serial numbers must be listed for the mining claims, mill sites, and tunnel sites for which the waiver is sought.
5. All owners of the mining claims, mill sites, and tunnel sites and their addresses must be given.
6. This waiver form must be signed by all the claimants or their designated agent, in original form. If an agent is designated, a notarized designation of agent, signed by all of the claimants with proper address given, must be submitted with this waiver.
7. This form must be filed no later than September 1st for the upcoming assessment year in the BLM State Office where the mining claims or sites are recorded, or the waiver cannot be granted by the BLM. (Example: To obtain a waiver for the assessment year 2012, which begins on September 1, 2011, you must qualify for and file for a waiver no later than September 1, 2011, in the proper BLM State Office.)
8. For all mining claims which require assessment work, you must record an affidavit of labor on or before the December 30th immediately following the filing of this waiver. For all other mining claims or sites waived, you must record a notice of intent to hold on or before the December 30th immediately following the filing of this waiver.
9. Mill and tunnel sites may also be listed on this waiver and be waived from payment of the maintenance fee. A notice of intent to hold for these sites is required to be filed by the December 30th following the filing of this waiver.

PHOENIX ARIZONA
2011 AUG 23 P 2:43
RECEIVED
BLM AZ STATE OFFICE
FOR OFFICIAL USE ONLY

POWER OF ATTORNEY KNOW ALL MEN BY THESE PRESENCE:

I, Joel Chafitz, referred to as claimant, in the County of Yavapai, State of Arizona; do appoint Tracey Lohmann as my true and lawful agent for any and all association mining claims I am a party to. In principal's name, and for principal's use and benefit, said agent is authorized hereby:

1. To sign my name on any BLM document referencing the recordation of any association placer mining claims in my name.
2. Giving and granting to said agent full power and authority to do all and every act and thing whatsoever requisite and necessary to be done relative to any of the foregoing as fully to all intents and purposes as principal might or could do if personally present.

All that said agent shall lawfully do or cause to be done under the authority of this power of attorney is expressly approved. I authorize my name to be on the location notice of any and all association placer mining claims I am party to. I have a bona fide interest in these claims and I located the claims independently, for my own self-interest and in good faith.

I certify that these claims are in no way being located for the benefit of a company, corporation, or another individual in order to gain additional acreage that they are not entitled to in accordance with the law.

Signature of listed claimant: Joel Chafitz

Current Mailing Address


14334 N 178th Dr
Peoria AZ
85381

On November 2 2016, the Claimant, Joel Chafitz, personally came before me and being duly sworn, did state, acknowledge and prove that he/she is the person described in the above document and the he/she signed the above document in my presence.

In and for the County of Maricopa, State of Arizona

My commission expires: 03/18/2020

PHOENIX, ARIZONA
2016 JUN 23 P 2:43
RECEIVED
BLM AZ STATE OFFICE



Signature of Notary Public

Bridgette Moss

Place Notary Seal/Stamp Above

POWER OF ATTORNEY KNOW ALL MEN BY THESE PRESENCE:

I, Zak Necker, referred to as claimant, in the County of Yavapai, State of Arizona; do appoint Tracey Lohmann as my true and lawful agent for any and all association mining claims I am a party to. In principal's name, and for principal's use and benefit, said agent is authorized hereby:

1. To sign my name on any BLM document referencing the recordation of any association placer mining claims in my name.
2. Giving and granting to said agent full power and authority to do all and every act and thing whatsoever requisite and necessary to be done relative to any of the foregoing as fully to all intents and purposes as principal might or could do if personally present.

All that said agent shall lawfully do or cause to be done under the authority of this power of attorney is expressly approved. I authorize my name to be on the location notice of any and all association placer mining claims I am party to. I have a bona fide interest in these claims and I located the claims independently, for my own self-interest and in good faith.

I certify that these claims are in no way being located for the benefit of a company, corporation, or another individual in order to gain additional acreage that they are not entitled to in accordance with the law.

Zak Necker
Signature of listed claimant:

Current Mailing Address 19013 W Port Au Prince Ln
Prineville, AZ 85388

On November 8 2016, the Claimant, Zak Necker, personally came before me and, being duly sworn, did state, acknowledge and prove that he/she is the person described in the above document and the he/she signed the above document in my presence.

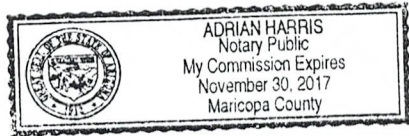
In and for the County of Yavapai^{ZMN}, State of Arizona

My commission expires: 11/30/2017

RECEIVED
BLM AZ STATE OFFICE
PHOENIX, ARIZONA
2016 AUG 23 P 2:43

[Signature]

Signature of Notary Public



Place Notary Seal/Stamp Above

POWER OF ATTORNEY KNOW ALL MEN BY THESE PRESENCE:

I, Tom Villone, referred to as claimant, in the County of Yavapai, State of Arizona; do appoint Tracey Lohmann as my true and lawful agent for any and all association mining claims I am a party to. In principal's name, and for principal's use and benefit, said agent is authorized hereby:

1. To sign my name on any BLM document referencing the recordation of any association placer mining claims in my name.
2. Giving and granting to said agent full power and authority to do all and every act and thing whatsoever requisite and necessary to be done relative to any of the foregoing as fully to all intents and purposes as principal might or could do if personally present.

All that said agent shall lawfully do or cause to be done under the authority of this power of attorney is expressly approved. I authorize my name to be on the location notice of any and all association placer mining claims I am party to. I have a bona fide interest in these claims and I located the claims independently, for my own self-interest and in good faith.

I certify that these claims are in no way being located for the benefit of a company, corporation, or another individual in order to gain additional acreage that they are not entitled to in accordance with the law.

Tom Villone

PO Box 12391
Prescott AZ 86304

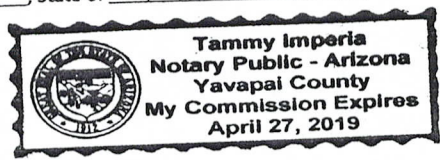
Signature of listed claimant:

Current Mailing Address

On November 2 2016, the Claimant, Tom Villone, personally came before me and, being duly sworn, did state, acknowledge and prove that he/she is the person described in the above document and the he/she signed the above document in my presence.

In and for the County of Yavapai, State of Arizona

My commission expires: 4-27-19



Tammy Imperia
Signature of Notary Public

Place Notary Seal/Stamp Above

RECEIVED
BLM AZ STATE OFFICE
2016 AUG 23 P 2:44
PHOENIX, ARIZONA

Tracey L. L
7170 W. C
Kirkland, AZ 86332-0002

CERTIFIED MAIL™



7012 3050 0000 6008 3548

RECEIVED
BLM ARIZONA OFFICE

2018 AUG 23 P 2:43

PHOENIX, ARIZONA



1000



85004

U.S. POSTAGE
PAID
PRESCOTT, AZ
86301
AUG 21, 18
AMOUNT

\$7.62

R2304M113277-99

**UNITED STATES DEPARTMENT OF THE INTERIOR
BUREAU OF LAND MANAGEMENT
ARIZONA STATE OFFICE
1 NORTH CENTRAL AVE, SUITE 800
PHOENIX, ARIZONA 85004**

MAINTENANCE FEE WAIVER CERTIFICATION

SEE INSTRUCTIONS ON PAGE 2 2017

220
4M

AMC 378169 AMC 402392
AMC 382073 AMC 416357
FORM APPROVED
OMB NO. 1004-0114
Expires: January 31, 2020
2018 AMC 435078

- This small miner waiver is filed for the assessment year beginning on September 1, 2015 and ending on September 1, 2017.
- The undersigned and all related parties owned ten or fewer mining claims, mill, or tunnel sites located and maintained on Federal lands in the United States of America on September 1, 2017.
- The undersigned have performed the assessment work required by law for each mining claim listed prior to filing this waiver and understand that by filing this form, the undersigned must file an affidavit of assessment work with the Bureau of Land Management (BLM) by the December 30th following the filing of this waiver.
- The undersigned understand that if the assessment work obligation has not yet come due under 30 U.S.C. 28 (for those claims in their first assessment year only), a notice of intent to hold reciting this condition must be recorded by the December 30th following the filing of this waiver.
- The undersigned understand that mill and tunnel sites may also be listed on this waiver and be waived from payment of the maintenance fee, and that a notice of intent to hold for these sites is required to be filed with the BLM by the December 30th following the filing of this waiver.
- The undersigned understand and acknowledge that pursuant to 43 U.S.C. 1212 and 18 U.S.C. 1001, the filing or recording of a false, fictitious, or fraudulent document with the BLM may result in a fine of up to \$250,000, a prison term not to exceed five years, or both.
- The mining claims, mill or tunnel sites for which this waiver from payment of the maintenance fees is requested are:

CLAIM OR SITE NAME	BLM RECORDATION SERIAL NUMBER
1. Has Been #1	✓ 378169 L
2. Friends Haven	382073 L
3. Little Bit	402392 L
4. Los Padres	416357 L
5. Just A Trace	435078 L
6.	
7.	
8.	
9.	
10.	

Ac 483
ENTERED SEP 06 2017
PB

RECEIVED
BLM PHOENIX OFFICE
2017 AUG -14 P 3:16
PHOENIX, ARIZONA

The owner(s) (claimants) of the above mining claims and sites are:

NW check
GCT

Tracey Lohmann
(Owner's Name - Please Print)

Tracey Lohmann
(Owner's Signature)

7170 W. Clare Island ✓
(Owner's Mailing Address)

Kirkland AZ 86332
(City) (State) (Zip Code)

7 cr
Jimmy Stewart

(Owner's Name - Please Print)

Jimmy Stewart
(Owner's Signature)

9110 S. Trafalgar DR ✓
(Owner's Mailing Address)

Kirkland AZ 86332
(City) (State) (Zip Code)

2 cr
Dennis Fasula

(Owner's Name - Please Print)

Tracey Lohmann
(Owner's Signature)

Tracey Lohmann as
POA for Dennis Fasula
(Owner's Signature)

8805 S. Donegal DR ✓
(Owner's Mailing Address)

Kirkland AZ 86332
(City) (State) (Zip Code)

1 cr
Willis Rhea JR

(Owner's Name - Please Print)

Tracey Lohmann
(Owner's Signature)

Tracey Lohmann as
POA for Willis Rhea JR
(Owner's Signature)

8255 W. Carnaby LN. ✓
(Owner's Mailing Address)

Kirkland AZ 86332
(City) (State) (Zip Code)

~~Willis Rhea JR~~

VOID Duplicate entry

(Owner's Name - Please Print)

(Owner's Signature)

^{mw check}
8255 W. Carnaby Ln.

(Street or P.O. Box)

Kirkland

(City)

AZ

(State)

86332

(Zip Code)

^{2ct}
Thomas R. Villone

(Owner's Name - Please Print)

Thomas R. Villone

(Owner's Signature)

P.O. Box 12391 ✓

(Street or P.O. Box)

Prescott

(City)

AZ

(State)

86304

(Zip Code)

^{2ct}
Joel Chafitz

(Owner's Name - Please Print)

Tracey Lohman

(Owner's Signature)

Tracey Lohman as
POA for Joel Chafitz

14334 N. 78th DR. ✓

(Street or P.O. Box)

Peoria

(City)

AZ

(State)

85381

(Zip Code)

^{1ct}
Zak Necker

(Owner's Name - Please Print)

Tracey Lohman

(Owner's Signature)

Tracey Lohman as POA
for Zak Necker

18013 W. Port Au Prince ✓

(Street or P.O. Box)

Surprise

(City)

AZ

(State)

85338

(Zip Code)

Title 18 U.S.C. Section 1001 and Title 43 U.S.C. Section 1212 makes it a crime for any person knowingly and willfully to make to any department or agency of the United States any false, fictitious or fraudulent statements or representations as to any matter within its jurisdiction.

INSTRUCTIONS

1. This certification is made under the provisions of §1744 of Title 43 and § 28-28k of Title 30 of the United States Code; and the regulations thereunder (43 CFR Part 3830).
2. The claimant(s) must fill in the dates in paragraph 1 for the beginning and ending of the assessment year for which this waiver is sought.
3. The claimant(s) must fill in the date in paragraph 2 for the beginning of the assessment year for which this waiver is sought.
4. All claim and site names and Bureau of Land Management (BLM) serial numbers must be listed for the mining claims, mill sites, and tunnel sites for which the waiver is sought.
5. All owners of the mining claims, mill sites, and tunnel sites and their addresses must be given.
6. This waiver form must be signed by all the claimants or their designated agent, in original form. If an agent is designated, a notarized designation of agent, signed by all of the claimants with proper address given, must be submitted with this waiver.
7. This form must be filed no later than September 1st for the upcoming assessment year in the BLM State Office where the mining claims or sites are recorded, or the waiver cannot be granted by the BLM. (Example: To obtain a waiver for the assessment year 2012, which begins on September 1, 2011, you must qualify for and file for a waiver no later than September 1, 2011, in the proper BLM State Office.)
8. For all mining claims which require assessment work, you must record an affidavit of labor on or before the December 30th immediately following the filing of this waiver. For all other mining claims or sites waived, you must record a notice of intent to hold on or before the December 30th immediately following the filing of this waiver.
9. Mill and tunnel sites may also be listed upon this waiver and be waived from payment of the maintenance fee. A notice of intent to hold for these sites is required to be filed by the December 30th following the filing of this waiver.

FOR OFFICIAL USE ONLY

RECEIVED
BLM STATE OFFICE
PHOENIX, ARIZONA
2011 AUG - 10 3:16

Ucf
NV
Leland Anderson
(Owner's Name - Please Print)

Leland Anderson
(Owner's Signature)

833 Middlebrook
(Owner's Mailing Address)

Prescott (City) AZ (State) 86303 (Zip Code)

3 ccf
Larry Anderson
(Owner's Name - Please Print)

Larry Anderson
(Owner's Signature)

7960 S. Mayo DR ✓
(Owner's Mailing Address)

Kirkland (City) AZ (State) 86332 (Zip Code)

(Owner's Name - Please Print)

(Owner's Signature)

(Owner's Mailing Address)

(City)

(State)

(Zip Code)

(Owner's Name - Please Print)

(Owner's Signature)

(Owner's Mailing Address)

(City)

(State)

(Zip Code)

18 U.S.C. 1001 and 43 U.S.C. 1212 make it a crime for any person knowingly and willfully to make to any department or agency of the United States any false, fictitious or fraudulent statements or representations as to any matter within its jurisdiction.

INSTRUCTIONS

1. This certification is made under the provisions of 43 U.S.C. § 1744 and 30 U.S.C. §28-28k and the regulations thereunder (43 CFR Part 3830).
2. The claimant(s) must fill in the dates in paragraph 1 for the beginning and ending of the assessment year for which this waiver is sought.
3. The claimant(s) must fill in the date in paragraph 2 for the beginning of the assessment year for which this waiver is sought.
4. All claim and site names and BLM serial numbers must be listed for the mining claims, mill sites, and tunnel sites for which the waiver is sought.
5. All owners of the mining claims, mill sites, and tunnel sites and their addresses must be given.
6. This waiver form must be signed by all the claimants or their designated agent, in original form. If an agent is designated, a notarized designation of agent, signed by all of the claimants with proper address given, must be submitted with this waiver.
7. This form must be filed no later than September 1st for the upcoming assessment year in the BLM State Office where the mining claims or sites are recorded, or the waiver cannot be granted by the BLM. (Example: To obtain a waiver for the assessment year 2012, which begins on September 1, 2011, you must qualify for and file for a waiver no later than September 1, 2011, in the proper BLM State Office.)
8. For all mining claims which require assessment work, you must record an affidavit of labor on or before the December 30th immediately following the filing of this waiver. For all other mining claims or sites waived, you must record a notice of intent to hold on or before the December 30th immediately following the filing of this waiver.
9. Mill and tunnel sites may also be listed on this waiver and be waived from payment of the maintenance fee. A notice of intent to hold for these sites is required to be filed by the December 30th following the filing of this waiver.

FOR OFFICIAL USE ONLY

PHOENIX ARIZONA
2011 AUG 11 P 3:16
RECEIVED
BLM STATE OFFICE

POWER OF ATTORNEY KNOW ALL MEN BY THESE PRESENCE:

I, Dennis Fasula, referred to as claimant, in the County of Yavapai, State of Arizona; do appoint Tracey Lohmann as my true and lawful agent for any and all association mining claims I am a party to. In principal's name, and for principal's use and benefit, said agent is authorized hereby:

1. To sign my name on any BLM document referencing the recordation of any association placer mining claims in my name.
2. Giving and granting to said agent full power and authority to do all and every act and thing whatsoever requisite and necessary to be done relative to any of the foregoing as fully to all intents and purposes as principal might or could do if personally present.

All that said agent shall lawfully do or cause to be done under the authority of this power of attorney is expressly approved. I authorize my name to be on the location notice of any and all association placer mining claims I am party to. I have a bona fide interest in these claims and I located the claims independently, for my own self-interest and in good faith.

I certify that these claims are in no way being located for the benefit of a company, corporation, or another individual in order to gain additional acreage that they are not entitled to in accordance with the law.

Dennis C Fasula
Signature of listed claimant:


8805 S. Donegal DR.
Kirkland, AZ 86332
Current Mailing Address

On November 4th 2016, the Claimant, Dennis Fasula, personally came before me and, being duly sworn, did state, acknowledge and prove that he/she is the person described in the above document and the he/she signed the above document in my presence.

In and for the County of Yavapai, State of Arizona
My commission expires: 7-7-2018

RECEIVED
2017 AUG -4 P 3:16
M. ANZORHA

Edith Marilyn Anderson
Signature of Notary Public



Place Notary Seal/Stamp Above

POWER OF ATTORNEY KNOW ALL MEN BY THESE PRESENCE:

I, Willis Rhea Jr, referred to as claimant, in the County of Yavapai, State of Arizona; do appoint Tracey Lohmann as my true and lawful agent for any and all association mining claims I am a party to. In principal's name, and for principal's use and benefit, said agent is authorized hereby:

1. To sign my name on any BLM document referencing the recordation of any association placer mining claims in my name.
2. Giving and granting to said agent full power and authority to do all and every act and thing whatsoever requisite and necessary to be done relative to any of the foregoing as fully to all intents and purposes as principal might or could do if personally present.

All that said agent shall lawfully do or cause to be done under the authority of this power of attorney is expressly approved. I authorize my name to be on the location notice of any and all association placer mining claims I am party to. I have a bona fide interest in these claims and I located the claims independently, for my own self-interest and in good faith.

I certify that these claims are in no way being located for the benefit of a company, corporation, or another individual in order to gain additional acreage that they are not entitled to in accordance with the law.

Willis Rhea Jr.

Signature of listed claimant:

8255 W, CARNABY LN
KIRKLAND, AZ 86332

Current Mailing Address

On November 4th 2016, the Claimant, Willis Rhea Jr, personally came before me and, being duly sworn, did state, acknowledge and prove that he/she is the person described in the above document and the he/she signed the above document in my presence.


In and for the County of Yavapai, State of Arizona

My commission expires: 7-7-2018

2017 AUG -4 P 3
ENK, ARIZO
RECEIVED

Edith Marilyn Anderson

Signature of Notary Public



Place Notary Seal/Stamp Above

POWER OF ATTORNEY KNOW ALL MEN BY THESE PRESENCE:

I, Joel Chafitz, referred to as claimant, in the County of Yavapai, State of Arizona; do appoint Tracey Lohmann as my true and lawful agent for any and all association mining claims I am a party to. In principal's name, and for principal's use and benefit, said agent is authorized hereby:

1. To sign my name on any BLM document referencing the recordation of any association placer mining claims in my name.
2. Giving and granting to said agent full power and authority to do all and every act and thing whatsoever requisite and necessary to be done relative to any of the foregoing as fully to all intents and purposes as principal might or could do if personally present.

All that said agent shall lawfully do or cause to be done under the authority of this power of attorney is expressly approved. I authorize my name to be on the location notice of any and all association placer mining claims I am party to. I have a bona fide interest in these claims and I located the claims independently, for my own self-interest and in good faith.

I certify that these claims are in no way being located for the benefit of a company, corporation, or another individual in order to gain additional acreage that they are not entitled to in accordance with the law.

Signature of listed claimant: Joel Chafitz Current Mailing Address 14334 W 78th Dr
Peoria AZ
85381

On November 2 2016, the Claimant, Joel Chafitz, personally came before me and, being duly sworn, did state, acknowledge and prove that he/she is the person described in the above document and the he/she signed the above document in my presence.

In and for the County of Maricopa, State of Arizona

My commission expires: 03/16/2020

RECEIVED
AUG - 4 P 3: 16
NOTARY PUBLIC - ARIZONA



Signature of Notary Public
Bridgette Mose

Place Notary Seal/Stamp Above

POWER OF ATTORNEY KNOW ALL MEN BY THESE PRESENCE:

I, Zak Necker, referred to as claimant, in the County of Yavapai, State of Arizona; do appoint Tracey Lohmann as my true and lawful agent for any and all association mining claims I am a party to. In principal's name, and for principal's use and benefit, said agent is authorized hereby:

1. To sign my name on any BLM document referencing the recordation of any association placer mining claims in my name.
2. Giving and granting to said agent full power and authority to do all and every act and thing whatsoever requisite and necessary to be done relative to any of the foregoing as fully to all intents and purposes as principal might or could do if personally present.

All that said agent shall lawfully do or cause to be done under the authority of this power of attorney is expressly approved. I authorize my name to be on the location notice of any and all association placer mining claims I am party to. I have a bona fide interest in these claims and I located the claims independently, for my own self-interest and in good faith.

I certify that these claims are in no way being located for the benefit of a company, corporation, or another individual in order to gain additional acreage that they are not entitled to in accordance with the law.

Zakary Marquez
Signature of listed claimant

Current Mailing Address *18013 W Post An Prince Surprise, AZ 85388*

On November 8 2016, the Claimant, Zak Necker, personally came before me and, being duly sworn, did state, acknowledge and prove that he/she is the person described in the above document and the he/she signed the above document in my presence.

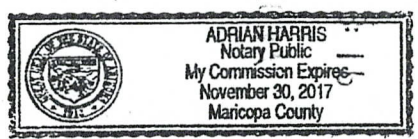
In and for the County of Yavapai^{ZMN}, State of Arizona

My commission expires: 11/30/2017

2017 AUG -4 P
ADRIAN HARRIS
NOTARY PUBLIC
MARICOPA COUNTY, ARIZONA

[Signature]

Signature of Notary Public



Place Notary Seal/Stamp Above

Rod Ebert asked us
to provide this notary
statement as she is an
Anderson and we have
a Larry and Leland
Anderson on our claims

Tracey Lohmann
928 442-3359

To Whom It May Concern:

This letter is intended to certify and confirm that I, Edith Marilyn Anderson, do not hold any interest in any of the following mining claims and I confirm that I am not related to, in any way, the following claim holders. I have notarized documents only in the manner expected of a notary public.

MINING CLAIMS

- HAS BEEN #1: AMC 378169 Jimmy Stewart, Willis Rhea Jr.
- FRIENDS HAVEN: AMC 382073 Jimmy Stewart, Tracey Lohmann, Dennis Fasula, Joel Chafitz
- LITTLE BIT: AMC 402392 Jimmy Stewart, Tracey Lohmann, Dennis Fasula, Zak Necker, Tom Villone
- LOS PADRES: AMC 416357 Jimmy Stewart, Tracey Lohmann, Leland Anderson, Larry Anderson
- LITTLE BUCKET AMC : AMC 411274 Leland Anderson , Leland Anderson Jr
- JUST A TRACE : AMC 435078 Jimmy Stewart, Tracey Lohmann, Leland Anderson , Joel Chafitz, Larry Anderson
- NEW LORAIN: AMC 429557 Jimmy Stewart , Fred Helmecke, Tracey Lohmann
- ALDERS HIDEOUT: AMC 421633 Shawn Moffett
- BLUE DOG TWO: AMC 417355 Shawn Moffett, Tom Villone , Michael Shipley, Carole Jolly, Mark Polydoros

RECEIVED
2017 AUG -14 P 3:14
YAVAPAI COUNTY, ARIZONA


Edith Marilyn Anderson
Edith Marilyn Anderson

On this day 20th July 2017 , Edith Marilyn Anderson came before me and, being duly sworn, did state, acknowledge and prove that she is the person described in the above document and that she signed the above document in my presence.

In and for the County of Yavapai , State of Arizona

My commission expires: MARCH 29, 2018

Angela L Findley
Notary Public Signature



Place Notary Seal/Stamp Above

UNITED STATES DEPARTMENT OF THE INTERIOR
BUREAU OF LAND MANAGEMENT

MC NATIONWIDE CLAIMANT LISTING
September 21, 2017

Cust	AZ	OR	National
	CLAIMANT	CLAIMANT	Total
ANDERSON LARRY 499 KAREN DR PRESCOTT, AZ 86303-5427	1		1
ANDERSON LARRY 7960 S MAYO DR KIRKLAND, AZ 86332-4020	1		1
ANDERSON LARRY W III 5422 HIGHWAY 238 JACKSONVILLE, OR 97530-9719		2	2
ANDERSON LELAND 822 MIDDLEBROOK RD PRESCOTT, AZ 86303-3544	4		4
ANDERSON LELAND JR 3150 N VICTOR RD PRESCOTT VALLEY, AZ 86314-8430	1		1
CHAFITZ JOEL 14334 N 78TH DR PEORIA, AZ 85381-8529	2		2
FASULA DENNIS 8805 S DONEGAL DR KIRKLAND, AZ 86332-6115	2		2
LOHMANN TRACEY 7170 W CLARE ISLAND DR KIRKLAND, AZ 86332-5002	6		6
NECKER ZAK 18013 W PORT AU PRINCE LN SURPRISE, AZ 85388-7573	1		1
RHEA WILLIS JR 8255 W CARNABY LN KIRKLAND, AZ 86332-6082	1		1
STEWART JIMMY 9110 S TRAFALGAR DR KIRKLAND, AZ 86332-4004	7		7
VILLONE THOMAS R PO BOX 12391 PRESCOTT, AZ 86304-2391	2		2

UNITED STATES
DEPARTMENT OF THE INTERIOR
BUREAU OF LAND MANAGEMENT

FORM APPROVED
OMB NO.: 1004-0114
Expires: January 31, 2020

AFFIDAVIT OF ANNUAL ASSESSMENT WORK

435078 374725

WHEN RECORDED, MAIL DOCUMENT TO:

NAME: Tracey Lohmann

ADDRESS: 7170 W. Clare Island

CITY, STATE, ZIP: Kirkland, AZ 86332

425633 429557
417355 ~~382073~~
378169
402392
416357

FOR COUNTY RECORDER'S USE

No. of Claims 1
x \$10/claim
Total due BLM \$ 10.00

TO ALL WHOM IT MAY CONCERN:

1. The undersigned certifies that at least \$100 per claim was expended for development, labor and improvements, or equivalent value added, as the annual assessment work for the assessment year ending September 1, 2017 for the following contiguous unpatented mining claim(s), located in the County of Yavapai, in the State of Arizona.

BLM Serial No.	Name of Claim	Tp Rg Sec Mer				County Recordation Book and Page No.	Co. Recording Date
		Example: 13N 5E 14 MDM					
374725	Use To Be	11N	4W	23	SR	B 4446 - P 220	10/18/06

3924552

2017 AUG - 4 P 3:10
YAVAPAI, ARIZONA

ENTERED
AUG 9 2017

2. Type of labor and improvements (specify what was done and give the total value for that labor and improvement to show at least \$100 for each claim). If a geological, geochemical, or geophysical survey was performed, as per 30 U.S.C. 28-1, reference the title of the report of survey, give cost and date of the survey and report, and indicate it was filed with the County Recorder:

Description of Work Performed	Value of Work Performed	Date Work Was Performed
Trail and road work, test holes, area clean up and trash removal	\$500.00	Jan - May 2017

3. Name and mailing address of each person who performed the labor and improvements:

Name (please print)

Ron Barr

Nanette Elgen

Current Mailing Address (please print)

P.O. Box 235 Kirkland, AZ 86332

P.O. Box 235 Kirkland, AZ 86332

4. Name and mailing address of each person who holds and claims the subject mining claim(s) for the valuable minerals contained therein. Be sure to indicate if there is a change of address:

Name (please print)

Ron Barr

Nanette Elgen

Current Mailing Address (please print)

P.O. Box 235 Kirkland, AZ 86332

P.O. Box 235 Kirkland, AZ 86332

RECEIVED
 PHOENIX, ARIZONA
 2011 AUG - 4 P 3:40

5. The undersigned testifies that on the date of 10/18, 2006 all monuments required by law were erected upon the subject claim(s), and all notices required by law were posted on the subject claim(s) or copies thereof were in place, and at said date, each corner monument bore or contained

markings sufficient to appropriately designate the corner of the claim to which it pertains and the name of the claim(s).

I hereby certify under penalty of perjury under the laws of the State of Arizona that the foregoing statements are true and correct:

Ron Barr Date: May 25 - 17
(Signature of person responsible for above statement)

Title 18 U.S.C. 1001 and 43 U.S.C. 1212 make it a crime for any person knowingly and willfully to make to any department or agency of the United States any false, fictitious or fraudulent statements or representations as to any matter within its jurisdiction.


Notary Block

SUBSCRIBED AND SWORN TO before me, this 25th day of May 2017

By: [Signature]
(Signature of Affiant)

Title: Notary

My Commission Expires: October 31, 2020



INSTRUCTIONS

1. This is an optional form that may be used to satisfy the requirements for the Bureau of Land Management (BLM) under the provisions of 43 U.S.C. §1744 and 30 U.S.C. §28-28d and the regulations thereunder (43 CFR part 3835). Since local and State laws may vary, you should contact your local and State agencies where the claims are located to ensure all applicable laws and requirements are satisfied.
2. The claimant(s) must fill in the date in paragraph 1 for the applicable assessment year and the county and state where the claims are located.
3. All claim names, BLM serial numbers, legal descriptions, and original county recording information must be listed for the claims pertaining to this assessment notice.
4. The claimant(s) must complete paragraph 2 listing all labor or improvements which was performed on or did benefit the subject mining claims. The value and date of the labor or improvements must also be listed. The total amount of labor or improvements can be listed, but the total expenditure must equal at least \$100 for each claim.
5. The names and current mailing addresses of the person(s) performing the labor shall be listed in paragraph 3.
6. The name and current mailing address of each owner (claimant) of the claims shall be listed in paragraph 4. The mailing address shall be the owner's address and not the address of an agent or anyone representing the claimant. Be sure to note if there has been a change of address.
7. Paragraph 5 shall be completed to show the date it was verified that all monuments required by law were properly erected, all notices were posted, and that corners were appropriately designated for all claims listed.
8. An exact legible reproduction or duplicate (other than microfilm or other electronic media) of this affidavit or another type of affidavit of assessment work that you file or will file in the county where each claim is located, must be filed with the BLM on or before December 30 of the calendar year in which the assessment year ends. For mill or tunnel sites, a separate notice of intent to hold must be filed with the BLM on or before December 30. Requirements for filing a notice of intent to hold can be found at 43 CFR 3835.33.
9. A processing fee of \$10 for each claim listed must be remitted to the BLM along with this or any other affidavit of assessment work.

RECEIVED
MAY 25 2017
YAVAPAI COUNTY
AZ

UNITED STATES
DEPARTMENT OF THE INTERIOR
BUREAU OF LAND MANAGEMENT

FORM APPROVED
OMB NO.: 1004-0114
Expires: January 31, 2020

AFFIDAVIT OF ANNUAL ASSESSMENT WORK

WHEN RECORDED, MAIL DOCUMENT TO:

NAME: Tracey Lohmann

ADDRESS: 7170 W. Clare Island

CITY, STATE, ZIP: Kirkland, AZ 86332

FOR COUNTY RECORDER'S USE

No. of Claims 1
x \$10/claim
Total due BLM \$ 10.00

TO ALL WHOM IT MAY CONCERN:

1. The undersigned certifies that at least \$100 per claim was expended for development, labor and improvements, or equivalent value added, as the annual assessment work for the assessment year ending September 1, 2017 for the following contiguous unpatented mining claim(s), located in the County of Yavapai, in the State of Arizona.

BLM Serial No.	Name of Claim	Tp Rg Sec Mer				County Recordation Book and Page No.	Co. Recording Date
		Example: 13N 5E 14 MDM					
429557	New Lorrian	8N	2W	17	SR	2014-0046577	10/13/14

RECEIVED
 2017 AUG -4 P 3:17
 YAVAPAI, ARIZONA

2. Type of labor and improvements (specify what was done and give the total value for that labor and improvement to show at least \$100 for each claim). If a geological, geochemical, or geophysical survey was performed, as per 30 U.S.C. 28-1, reference the title of the report of survey, give cost and date of the survey and report, and indicate it was filed with the County Recorder:

Description of Work Performed	Value of Work Performed	Date Work Was Performed
Trail and road work, test holes, area clean up and trash removal	\$600.00	Jan - April 2017

3. Name and mailing address of each person who performed the labor and improvements:

Name (please print)

Tracey Lohmann

Jimmy Stewart

Fred Helmecke

Current Mailing Address (please print)

7170 W. Clare Island, Kirkland, AZ 86332

9110 S. Trafalgar DR, Kirkland, AZ 86332

8220 W. Framingham, Kirkland, AZ 86332

4. Name and mailing address of each person who holds and claims the subject mining claim(s) for the valuable minerals contained therein. Be sure to indicate if there is a change of address:

Name (please print)

Tracey Lohmann

Jimmy Stewart

Fred Helmecke

Current Mailing Address (please print)

7170 W. Clare Island, Kirkland, AZ 86332

9110 S. Trafalgar DR, Kirkland, AZ 86332

8220 W. Framingham, Kirkland, AZ 86332

5. The undersigned testifies that on the date of 10/13, 2014, all monuments required by law were erected upon the subject claim(s), and all notices required by law were posted on the subject claim(s) or copies thereof were in place, and at said date, each corner monument bore or contained

markings sufficient to appropriately designate the corner of the claim to which it pertains and the name of the claim(s).


I hereby certify under penalty of perjury under the laws of the State of Arizona that the foregoing statements are true and correct:

[Signature] Date: 7-16-2017
(Signature of person responsible for above statement)

Title 18 U.S.C. 1001 and 43 U.S.C. 1212 make it a crime for any person knowingly and willfully to make to any department or agency of the United States any false, fictitious or fraudulent statements or representations as to any matter within its jurisdiction.

Notary Block

SUBSCRIBED AND SWORN TO before me, this 16th day of July 2017
By: Edith Marilyn Anderson
(Signature of Affiant)
Title: Notary
My Commission Expires: 7-7-2018



INSTRUCTIONS

1. This is an optional form that may be used to satisfy the requirements for the Bureau of Land Management (BLM) under the provisions of 43 U.S.C. §1744 and 30 U.S.C. §28-28d and the regulations thereunder (43 CFR part 3835). Since local and State laws may vary, you should contact your local and State agencies where the claims are located to ensure all applicable laws and requirements are satisfied.
2. The claimant(s) must fill in the date in paragraph 1 for the applicable assessment year and the county and state where the claims are located.
3. All claim names, BLM serial numbers, legal descriptions, and original county recording information must be listed for the claims pertaining to this assessment notice.
4. The claimant(s) must complete paragraph 2 listing all labor or improvements which was performed on or did benefit the subject mining claims. The value and date of the labor or improvements must also be listed. The total amount of labor or improvements can be listed, but the total expenditure must equal at least \$100 for each claim.
5. The names and current mailing addresses of the person(s) performing the labor shall be listed in paragraph 3.
6. The name and current mailing address of each owner (claimant) of the claims shall be listed in paragraph 4. The mailing address shall be the owner's address and not the address of an agent or anyone representing the claimant. Be sure to note if there has been a change of address.
7. Paragraph 5 shall be completed to show the date it was verified that all monuments required by law were properly erected, all notices were posted, and that corners were appropriately designated for all claims listed.
8. An exact legible reproduction or duplicate (other than microfilm or other electronic media) of this affidavit or another type of affidavit of assessment work that you file or will file in the county where each claim is located, must be filed with the BLM on or before December 30 of the calendar year in which the assessment year ends. For mill or tunnel sites, a separate notice of intent to hold must be filed with the BLM on or before December 30. Requirements for filing a notice of intent to hold can be found at 43 CFR 3835.33.
9. A processing fee of \$10 for each claim listed must be remitted to the BLM along with this or any other affidavit of assessment work.

UNITED STATES
DEPARTMENT OF THE INTERIOR
BUREAU OF LAND MANAGEMENT

FORM APPROVED
OMB NO.: 1004-0114
Expires: January 31, 2020

AFFIDAVIT OF ANNUAL ASSESSMENT WORK

WHEN RECORDED, MAIL DOCUMENT TO:

NAME: Tracey Lohmann

ADDRESS: 7170 W. Clare Island

CITY, STATE, ZIP: Kirkland, AZ 86332

FOR COUNTY RECORDER'S USE

No. of Claims 5
x \$10/claim
Total due BLM \$ 50.00

TO ALL WHOM IT MAY CONCERN:

1. The undersigned certifies that at least \$100 per claim was expended for development, labor and improvements, or equivalent value added, as the annual assessment work for the assessment year ending September 1, 2017 for the following contiguous unpatented mining claim(s), located in the County of Yavapai, in the State of Arizona.

BLM Serial No.	Name of Claim	Tp Rg Sec Mer				County Recordation Book and Page No.	Co. Recording Date
		Example: 13N 5E 14 MDM					
382073	Friends Haven	13N	4W	25	SR	B4498 - P 957	04/18/07
378169	Has Been #1	13N	3W	29	SR	B4474 - P 733	01/23/07
402392	Little Bit	12.5N	3W	30	SR	B 4769 - P 42	10/06/10
416357	Los Padres	13N	4W	25	SR	B 4888 - P 65	06/20/12
435078	Just A Trace	13N	4W	25	SR	2015-0053520	11/09/15

2017 AUG -1 P 3:15
 YAVAPAI, ARIZONA
 REC'D
 RECEIVED

2. Type of labor and improvements (specify what was done and give the total value for that labor and improvement to show at least \$100 for each claim). If a geological, geochemical, or geophysical survey was performed, as per 30 U.S.C. 28-1, reference the title of the report of survey, give cost and date of the survey and report, and indicate it was filed with the County Recorder:

Description of Work Performed	Value of Work Performed	Date Work Was Performed
Trail and road work, test holes, area clean up and trash removal	\$1000.00	Jan - June 2017

3. Name and mailing address of each person who performed the labor and improvements:

Name (please print)

Tracey Lohmann

Jimmy Stewart

Leland Anderson

Larry Anderson

Current Mailing Address (please print)

7170 W. Clare Island, Kirkland, AZ 86332

9110 S. Trafalgar DR, Kirkland, AZ 86332

833 Middlebrook, Prescott, AZ, 86303

7960 S. Mayo DR, Kirkland, AZ 86332

4. Name and mailing address of each person who holds and claims the subject mining claim(s) for the valuable minerals contained therein. Be sure to indicate if there is a change of address:

Name (please print)

Tracey Lohmann

Jimmy Stewart

Larry Anderson

Leland Anderson

Dennis Fasula

Willis Rhea JR

Zak Necker

Joel Chafitz

Tom Villone

Current Mailing Address (please print)

7170 W. Clare Island, Kirkland, AZ 86332

9110 S. Trafalgar DR, Kirkland, AZ 86332

7960 S. Mayo DR, Kirkland, AZ 86332

833 Middlebrook, Prescott, AZ 86303

8805 S. Donegal DR, Kirkland, AZ 86332

8255 W. Carnaby LN, Kirkland, AZ 86332

18013 W. Port Au Prince, Surprise, AZ 85388

14334 N. 78th DR, Peoria, AZ 85381

P.O. Box 12391, Prescott, AZ 86304

5. The undersigned testifies that on the date of 11/09, 2015, all monuments required by law were erected upon the subject claim(s), and all notices required by law were posted on the subject claim(s) or copies thereof were in place, and at said date, each corner monument here or contained

markings sufficient to appropriately designate the corner of the claim to which it pertains and the name of the claim(s).

I hereby certify under penalty of perjury under the laws of the State of Arizona that the foregoing statements are true and correct:

[Signature] Date: 7-16-2017
(Signature of person responsible for above statement)

Title 18 U.S.C. 1001 and 43 U.S.C. 1212 make it a crime for any person knowingly and willfully to make to any department or agency of the United States any false, fictitious or fraudulent statements or representations as to any matter within its jurisdiction.


Notary Block

SUBSCRIBED AND SWORN TO before me, this 16th day of July 2017

By: [Signature]
(Signature of Affiant)

Title: Notary

My Commission Expires: 7-7-2018



INSTRUCTIONS

1. This is an optional form that may be used to satisfy the requirements for the Bureau of Land Management (BLM) under the provisions of 43 U.S.C. §1744 and 30 U.S.C. §28-28d and the regulations thereunder (43 CFR part 3835). Since local and State laws may vary, you should contact your local and State agencies where the claims are located to ensure all applicable laws and requirements are satisfied.
2. The claimant(s) must fill in the date in paragraph 1 for the applicable assessment year and the county and state where the claims are located.
3. All claim names, BLM serial numbers, legal descriptions, and original county recording information must be listed for the claims pertaining to this assessment notice.
4. The claimant(s) must complete paragraph 2 listing all labor or improvements which was performed on or did benefit the subject mining claims. The value and date of the labor or improvements must also be listed. The total amount of labor or improvements can be listed, but the total expenditure must equal at least \$100 for each claim.
5. The names and current mailing addresses of the person(s) performing the labor shall be listed in paragraph 3.
6. The name and current mailing address of each owner (claimant) of the claims shall be listed in paragraph 4. The mailing address shall be the owner's address and not the address of an agent or anyone representing the claimant. Be sure to note if there has been a change of address.
7. Paragraph 5 shall be completed to show the date it was verified that all monuments required by law were properly erected, all notices were posted, and that corners were appropriately designated for all claims listed.
8. An exact legible reproduction or duplicate (other than microfilm or other electronic media) of this affidavit or another type of affidavit of assessment work that you file or will file in the county where each claim is located, must be filed with the BLM on or before December 30 of the calendar year in which the assessment year ends. For mill or tunnel sites, a separate notice of intent to hold must be filed with the BLM on or before December 30. Requirements for filing a notice of intent to hold can be found at 43 CFR 3835.33.
9. A processing fee of \$10 for each claim listed must be remitted to the BLM along with this or any other affidavit of assessment work.

UNITED STATES
DEPARTMENT OF THE INTERIOR
BUREAU OF LAND MANAGEMENT

FORM APPROVED
OMB NO.: 1004-0114
Expires: January 31, 2020

AFFIDAVIT OF ANNUAL ASSESSMENT WORK

WHEN RECORDED, MAIL DOCUMENT TO:

NAME: Tracey Lohmann

ADDRESS: 7170 W. Clare Island

CITY, STATE, ZIP: Kirkland, AZ 86332

FOR COUNTY RECORDER'S USE

No. of Claims 1
x \$10/claim
Total due BLM \$ 10.00

TO ALL WHOM IT MAY CONCERN:

1. The undersigned certifies that at least \$100 per claim was expended for development, labor and improvements, or equivalent value added, as the annual assessment work for the assessment year ending September 1, 2017 for the following contiguous unpatented mining claim(s), located in the County of Yavapai, in the State of Arizona.

BLM Serial No.	Name of Claim	Tp Rg Sec Mer				County Recordation Book and Page No.	Co. Recording Date
		Example: 13N 5E 14 MDM					
421633	Alders Hideout	12.5N	2W	19	SR	B 4903 - P 325	02/02/13

RECEIVED
 2017 AUG -4 P 3:17
 PUEBLO, ARIZONA

2. Type of labor and improvements (specify what was done and give the total value for that labor and improvement to show at least \$100 for each claim). If a geological, geochemical, or geophysical survey was performed, as per 30 U.S.C. 28-1, reference the title of the report of survey, give cost and date of the survey and report, and indicate it was filed with the County Recorder:

Description of Work Performed	Value of Work Performed	Date Work Was Performed
Trail and road work, test holes, area clean up and trash removal	\$500.00	April - June 2017

3. Name and mailing address of each person who performed the labor and improvements:

Name (please print)
 Thomas R. Villone

Current Mailing Address (please print)
 P.O. Box 12391, Prescott, AZ 86304

4. Name and mailing address of each person who holds and claims the subject mining claim(s) for the valuable minerals contained therein. Be sure to indicate if there is a change of address:

Name (please print)
 Shawn Moffett

Current Mailing Address (please print)
 310 North Terrace, Janesville, WI 53548

Note: new address

RECEIVED
 2017 AUG -11 PM 3:18
 PHOENIX, ARIZONA

5. The undersigned testifies that on the date of 02/02, 2013, all monuments required by law were erected upon the subject claim(s), and all notices required by law were posted on the subject claim(s) or copies thereof were in place, and at said date, each corner monument bore or contained

markings sufficient to appropriately designate the corner of the claim to which it pertains and the name of the claim(s).

I hereby certify under penalty of perjury under the laws of the State of Arizona that the foregoing statements are true and correct:

Thomas R Villone Date: 6-26-17
(Signature of person responsible for above statement)

Title 18 U.S.C. 1001 and 43 U.S.C. 1212 make it a crime for any person knowingly and willfully to make to any department or agency of the United States any false, fictitious or fraudulent statements or representations as to any matter within its jurisdiction.


Notary Block

SUBSCRIBED AND SWORN TO before me, this 26TH day of JUNE 2017

By: Beverly Jean Stewart
(Signature of Affiant)

Title: Notary

My Commission Expires: July 9, 2017



INSTRUCTIONS

1. This is an optional form that may be used to satisfy the requirements for the Bureau of Land Management (BLM) under the provisions of 43 U.S.C. §1744 and 30 U.S.C. §28-28d and the regulations thereunder (43 CFR part 3835). Since local and State laws may vary, you should contact your local and State agencies where the claims are located to ensure all applicable laws and requirements are satisfied.
2. The claimant(s) must fill in the date in paragraph 1 for the applicable assessment year and the county and state where the claims are located.
3. All claim names, BLM serial numbers, legal descriptions, and original county recording information must be listed for the claims pertaining to this assessment notice.
4. The claimant(s) must complete paragraph 2 listing all labor or improvements which was performed on or did benefit the subject mining claims. The value and date of the labor or improvements must also be listed. The total amount of labor or improvements can be listed, but the total expenditure must equal at least \$100 for each claim.
5. The names and current mailing addresses of the person(s) performing the labor shall be listed in paragraph 3.
6. The name and current mailing address of each owner (claimant) of the claims shall be listed in paragraph 4. The mailing address shall be the owner's address and not the address of an agent or anyone representing the claimant. Be sure to note if there has been a change of address.
7. Paragraph 5 shall be completed to show the date it was verified that all monuments required by law were properly erected, all notices were posted, and that corners were appropriately designated for all claims listed.
8. An exact legible reproduction or duplicate (other than microfilm or other electronic media) of this affidavit or another type of affidavit of assessment work that you file or will file in the county where each claim is located, must be filed with the BLM on or before December 30 of the calendar year in which the assessment year ends. For mill or tunnel sites, a separate notice of intent to hold must be filed with the BLM on or before December 30. Requirements for filing a notice of intent to hold can be found at 43 CFR 3835.33.
9. A processing fee of \$10 for each claim listed must be remitted to the BLM along with this or any other affidavit of assessment work.

RECORDED
INDEXED
JUN 28 2017
YAVAPAI COUNTY
ARIZONA
L P 3:18

UNITED STATES
DEPARTMENT OF THE INTERIOR
BUREAU OF LAND MANAGEMENT

FORM APPROVED
OMB NO.: 1004-0114
Expires: January 31, 2020

AFFIDAVIT OF ANNUAL ASSESSMENT WORK

WHEN RECORDED, MAIL DOCUMENT TO:

NAME: Tracey Lohmann

ADDRESS: 7170 W. Clare Island

CITY, STATE, ZIP: Kirkland, AZ 86332

FOR COUNTY RECORDER'S USE

No. of Claims 1

x \$10/claim

Total due BLM \$ 10.00

TO ALL WHOM IT MAY CONCERN:

1. The undersigned certifies that at least \$100 per claim was expended for development, labor and improvements, or equivalent value added, as the annual assessment work for the assessment year ending September 1, 2017 for the following contiguous unpatented mining claim(s), located in the County of Yavapai, in the State of Arizona.

BLM Serial No.	Name of Claim	Tp Rg Sec Mer				County Recordation Book and Page No.	Co. Recording Date
		Example: 13N 5E 14 MDM					
417355	Blue Dog Two	12.5N	2W	19	SR	B 4903 - P 325	09/04/12

RECEIVED
 2017 AUG -4 P 3:18
 PHOENIX, ARIZONA

2. Type of labor and improvements (specify what was done and give the total value for that labor and improvement to show at least \$100 for each claim). If a geological, geochemical, or geophysical survey was performed, as per 30 U.S.C. 28-1, reference the title of the report of survey, give cost and date of the survey and report, and indicate it was filed with the County Recorder:

Description of Work Performed	Value of Work Performed	Date Work Was Performed
Trail and road work, test holes, area clean up and trash removal	\$500.00	April - June 2017

3. Name and mailing address of each person who performed the labor and improvements:

Name (please print)

Tomas R. Villone

Current Mailing Address (please print)

P.O. Box 12391, Prescott, AZ 86304

4. Name and mailing address of each person who holds and claims the subject mining claim(s) for the valuable minerals contained therein. Be sure to indicate if there is a change of address:

Name (please print)

Shawn Moffett

Current Mailing Address (please print)

310 North Terrace, Janesville, WI 53548

Note:
new address

Thomas R. Villone

P.O. Box 12391, Prescott, AZ 86304

Michael Shipley

8657 W. Rowel RD, Peoria, AZ 85383

Carole Jolly

P.O. Box 2284, Prescott, AZ 86302

Mark Polydoros

~~10531 Rocky Hill DR, Dewey, AZ 86327~~

Note: use PO Box 546 Dewey AZ 86327

Address on record

5. The undersigned testifies that on the date of 09/04, 2012, all monuments required by law were erected upon the subject claim(s), and all notices required by law were posted on the subject claim(s) or copies thereof were in place, and at said date, each corner monument bore or contained

RECEIVED
 2012 AUG - 14 10:53 AM
 COUNTY RECORDER
 YAVAPAI COUNTY, AZ

markings sufficient to appropriately designate the corner of the claim to which it pertains and the name of the claim(s).

I hereby certify under penalty of perjury under the laws of the State of Arizona that the foregoing statements are true and correct:

Thomas R. Villone Date: 6-26-17
(Signature of person responsible for above statement)

Title 18 U.S.C. 1001 and 43 U.S.C. 1212 make it a crime for any person knowingly and willfully to make to any department or agency of the United States any false, fictitious or fraudulent statements or representations as to any matter within its jurisdiction.

Notary Block

SUBSCRIBED AND SWORN TO before me, this 26TH day of JUNE 2017

By: Beverly Jean Stewart
(Signature of Affiant)

Title: Notary

My Commission Expires: July 9, 2017



INSTRUCTIONS

1. This is an optional form that may be used to satisfy the requirements for the Bureau of Land Management (BLM) under the provisions of 43 U.S.C. §1744 and 30 U.S.C. §28-28d and the regulations thereunder (43 CFR part 3835). Since local and State laws may vary, you should contact your local and State agencies where the claims are located to ensure all applicable laws and requirements are satisfied.
2. The claimant(s) must fill in the date in paragraph 1 for the applicable assessment year and the county and state where the claims are located.
3. All claim names, BLM serial numbers, legal descriptions, and original county recording information must be listed for the claims pertaining to this assessment notice.
4. The claimant(s) must complete paragraph 2 listing all labor or improvements which was performed on or did benefit the subject mining claims. The value and date of the labor or improvements must also be listed. The total amount of labor or improvements can be listed, but the total expenditure must equal at least \$100 for each claim.
5. The names and current mailing addresses of the person(s) performing the labor shall be listed in paragraph 3.
6. The name and current mailing address of each owner (claimant) of the claims shall be listed in paragraph 4. The mailing address shall be the owner's address and not the address of an agent or anyone representing the claimant. Be sure to note if there has been a change of address.
7. Paragraph 5 shall be completed to show the date it was verified that all monuments required by law were properly erected, all notices were posted, and that corners were appropriately designated for all claims listed.
8. An exact legible reproduction or duplicate (other than microfilm or other electronic media) of this affidavit or another type of affidavit of assessment work that you file or will file in the county where each claim is located, must be filed with the BLM on or before December 30 of the calendar year in which the assessment year ends. For mill or tunnel sites, a separate notice of intent to hold must be filed with the BLM on or before December 30. Requirements for filing a notice of intent to hold can be found at 43 CFR 3835.33.
9. A processing fee of \$10 for each claim listed must be remitted to the BLM along with this or any other affidavit of assessment work.

RECEIVED
JUN 29 3:19 PM
YAVAPAI COUNTY
ARIZONA

**United States Department of the Interior
Bureau of Land Management**

DIV OF LANDS, MINRLS & ENERGY
ONE N CENTRAL AVE
PHOENIX, AZ 85004 -4427
Phone: 602-417-9200

Receipt

No: 3924552

Transaction #: 4034078	
Date of Transaction: 08/07/2017	
CUSTOMER:	
TRACEY LOHMANN 7170 W CLARE ISLAND DR KIRKLAND, AZ 86332-5002 US	

LINE #	QTY	DESCRIPTION	REMARKS	UNIT PRICE	TOTAL
1	1.00	LOCATABLE MINERALS / MINING CLAIMS- NOT NEW-UNADJUD, ONE AUTH NO. ONLY / MINING CLAIM MONEY RECEIVED CASES: AMC374725/\$90.00	POL 2017/9 WAV	- n/a -	90.00
TOTAL:					\$90.00

PAYMENT INFORMATION			
1	AMOUNT:	50.00	POSTMARKED: 08/02/2017
	TYPE:	CHECK	RECEIVED: 08/04/2017
	CHECK NO:	1644	
	NAME:	LOHMANN, TRACEY L 7170 W CLARE ISLAND DR KIRKLAND AZ 86332-5002 US	
2	AMOUNT:	10.00	POSTMARKED: 08/02/2017
	TYPE:	CHECK	RECEIVED: 08/04/2017
	CHECK NO:	1645	
	NAME:	LOHMANN, TRACEY L 7170 W CLARE ISLAND DR KIRKLAND AZ 86332-5002 US	
3	AMOUNT:	10.00	POSTMARKED: 08/02/2017
	TYPE:	CHECK	RECEIVED: 08/04/2017
	CHECK NO:	1646	
	NAME:	LOHMANN, TRACEY L 7170 W CLARE ISLAND DR KIRKLAND AZ 86332-5002 US	

4	AMOUNT:	10.00	POSTMARKED:	08/02/2017
	TYPE:	CHECK	RECEIVED:	08/04/2017
	CHECK NO:	1647		
	NAME:	LOHMANN, TRACEY L 7170 W CLARE ISLAND DR KIRKLAND AZ 86332-5002 US		
5	AMOUNT:	10.00	POSTMARKED:	08/02/2017
	TYPE:	CHECK	RECEIVED:	08/04/2017
	CHECK NO:	1648		
	NAME:	LOHMANN, TRACEY L 7170 W CLARE ISLAND DR KIRKLAND AZ 86332-5002 US		

REMARKS

This receipt was generated by the automated BLM Collections and Billing System and is a paper representation of a portion of the official electronic record contained therein.

374725
378169
382073
402392
416357

POWER OF ATTORNEY KNOW ALL MEN BY THESE PRESENCE:

I, Jimmy Stewart, referred to as claimant, in the County of Yavapai, State of Arizona; do appoint Tracey Lohmann as my true and lawful agent for any and all association mining claims I am a party to. In principal's name, and for principal's use and benefit, said agent is authorized hereby:

1. To sign my name on any BLM document referencing the recordation of any association placer mining claims in my name.
2. Giving and granting to said agent full power and authority to do all and every act and thing whatsoever requisite and necessary to be done relative to any of the foregoing as fully to all intents and purposes as principal might or could do if personally present.

All that said agent shall lawfully do or cause to be done under the authority of this power of attorney is expressly approved. I authorize my name to be on the location notice of any and all association placer mining claims I am party to. I have a bona fide interest in these claims and I located the claims independently, for my own self-interest and in good faith.

I certify that these claims are in no way being located for the benefit of a company, corporation, or another individual in order to gain additional acreage that they are not entitled to in accordance with the law.

Jimmy Stewart
Signature of listed claimant:

9110 S. TRIFALGAR DR
KIRKLAND, AZ 86332
Current Mailing Address


On November 2 2016, the Claimant, Jimmy Stewart, personally came before me and, being duly sworn, did state, acknowledge and prove that he/she is the person described in the above document and the he/she signed the above document in my presence.

In and for the County of Yavapai, State of Arizona

My commission expires: 03/09/2020

Rhonda Hicks

Signature of Notary Public



Place Notary Seal/Stamp Above

RECEIVED
BLM AZ STATE OFFICE
2016 NOV 25 10 58
PHOENIX, ARIZONA

POWER OF ATTORNEY KNOW ALL MEN BY THESE PRESENCE:

I, Joel Chafitz, referred to as claimant, in the County of Yavapai, State of Arizona; do appoint Tracey Lohmann as my true and lawful agent for any and all association mining claims I am a party to. In principal's name, and for principal's use and benefit, said agent is authorized hereby:

1. To sign my name on any BLM document referencing the recordation of any association placer mining claims in my name.
2. Giving and granting to said agent full power and authority to do all and every act and thing whatsoever requisite and necessary to be done relative to any of the foregoing as fully to all intents and purposes as principal might or could do if personally present.

All that said agent shall lawfully do or cause to be done under the authority of this power of attorney is expressly approved. I authorize my name to be on the location notice of any and all association placer mining claims I am party to. I have a bona fide interest in these claims and I located the claims independently, for my own self-interest and in good faith.

I certify that these claims are in no way being located for the benefit of a company, corporation, or another individual in order to gain additional acreage that they are not entitled to in accordance with the law.

Signature of listed claimant: *Joel Chafitz*

Current Mailing Address: 14334 W 178th DR
PEORIA AZ
85381

On November 2 2016, the Claimant, Joel Chafitz, personally came before me and, being duly sworn, did state, acknowledge and prove that he/she is the person described in the above document and the he/she signed the above document in my presence.

In and for the County of Maricopa, State of Arizona

My commission expires: 03/14/2020



Signature of Notary Public
Bridgette Moss

Place Notary Seal/Stamp Above

382073
402392
416357

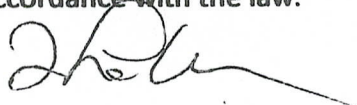
POWER OF ATTORNEY KNOW ALL MEN BY THESE PRESENCE:

I, Tracey Lohmann, referred to as claimant, in the County of Yavapai, State of Arizona; do appoint Jimmy Stewart as my true and lawful agent for any and all association mining claims I am a party to. In principal's name, and for principal's use and benefit, said agent is authorized hereby:

1. To sign my name on any BLM document referencing the recordation of any association placer mining claims in my name.
2. Giving and granting to said agent full power and authority to do all and every act and thing whatsoever requisite and necessary to be done relative to any of the foregoing as fully to all intents and purposes as principal might or could do if personally present.

All that said agent shall lawfully do or cause to be done under the authority of this power of attorney is expressly approved. I authorize my name to be on the location notice of any and all association placer mining claims I am party to. I have a bona fide interest in these claims and I located the claims independently, for my own self-interest and in good faith.

I certify that these claims are in no way being located for the benefit of a company, corporation, or another individual in order to gain additional acreage that they are not entitled to in accordance with the law.



Signature of listed claimant:

7170 W. Clare Island DR
Kirkland AZ 86332

Current Mailing Address

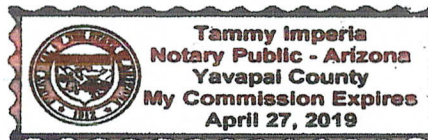
On November 8 2016, the Claimant, Tracey Lohmann, personally came before me and, being duly sworn, did state, acknowledge and prove that he/she is the person described in the above document and the he/she signed the above document in my presence.

In and for the County of Yavapai, State of Arizona

My commission expires: 4.27.19



Signature of Notary Public



Place Notary Seal/Stamp Above

AMC 374725
AMC 382073
AMC 402392

POWER OF ATTORNEY KNOW ALL MEN BY THESE PRESENCE:

I, Dennis Fasula, referred to as claimant, in the County of Yavapai, State of Arizona do appoint Tracey Lohmann as my true and lawful agent for any and all association mining claims I am a party to. In principal's name, and for principal's use and benefit, said agent is authorized hereby:

1. To sign my name on any BLM document referencing the recordation of any association placer mining claims in my name.
2. Giving and granting to said agent full power and authority to do all and every act and thing whatsoever requisite and necessary to be done relative to any of the foregoing as fully to all intents and purposes as principal might or could do if personally present.

All that said agent shall lawfully do or cause to be done under the authority of this power of attorney is expressly approved. I authorize my name to be on the location notice of any and all association placer mining claims I am party to. I have a bona fide interest in these claims and I located the claims independently, for my own self-interest and in good faith.

I certify that these claims are in no way being located for the benefit of a company, corporation, or another individual in order to gain additional acreage that they are not entitled to in accordance with the law.

Dennis C Fasula
Signature of listed claimant:


8805 S. Donegal DR.
Kirkland, AZ 86332
Current Mailing Address

On November 4th 2016, the Claimant, Dennis Fasula, personally came before me and, being duly sworn, did state, acknowledge and prove that he/she is the person described in the above document and the he/she signed the above document in my presence.

In and for the County of Yavapai, State of Arizona

My commission expires: 7-7-2018

Edith Marilyn Anderson
Signature of Notary Public



Place Notary Seal/Stamp Above

RECEIVED
BLM STATE OFFICE
2016 NOV 22 P 2:58
PHOENIX, ARIZONA

382073
402392
416357


POWER OF ATTORNEY KNOW ALL MEN BY THESE PRESENCE:

I, Tracey Lohmann, referred to as claimant, in the County of Yavapai, State of Arizona; do appoint Jimmy Stewart as my true and lawful agent for any and all association mining claims I am a party to. In principal's name, and for principal's use and benefit, said agent is authorized hereby:

1. To sign my name on any BLM document referencing the recordation of any association placer mining claims in my name.
2. Giving and granting to said agent full power and authority to do all and every act and thing whatsoever requisite and necessary to be done relative to any of the foregoing as fully to all intents and purposes as principal might or could do if personally present.

All that said agent shall lawfully do or cause to be done under the authority of this power of attorney is expressly approved. I authorize my name to be on the location notice of any and all association placer mining claims I am party to. I have a bona fide interest in these claims and I located the claims independently, for my own self-interest and in good faith.

I certify that these claims are in no way being located for the benefit of a company, corporation, or another individual in order to gain additional acreage that they are not entitled to in accordance with the law.



Signature of listed claimant:

7170 W. Clare Island Dr
Kirkland AZ 86332

Current Mailing Address

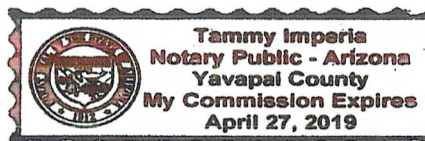
On November 8 2016, the Claimant, Tracey Lohmann, personally came before me and, being duly sworn, did state, acknowledge and prove that he/she is the person described in the above document and the he/she signed the above document in my presence.

In and for the County of Yavapai, State of Arizona

My commission expires: 4.27.19



Signature of Notary Public



Place Notary Seal/Stamp Above

November 21, 2016

RECEIVED
BLM AZ STATE OFFICE

2016 NOV 25 P 2: 58

PHOENIX, ARIZONA

374725

378169

382073

402392

416357

SENT VIA CERTIFIED RETURN RECEIPT 7016 2140 0001 0682 2729

United States Department of the Interior
Bureau of Land Management
Arizona State Office
One North Central Avenue, Suite 800
Phoenix AZ 85004

Re: 3800 (9200) RE

AMC374725, AMC378169, AMC382073, AMC402392, AMC416357

Also may be included: AMC413507, AMC435078, AMC421633


To Whom It May Concern:

Enclosed are modified "power of attorney" forms, completed by all necessary claimholders of the above claims. This should comply with the original issue of using an inappropriate notary public as mentioned in the correspondence of October 12, 2016, regarding the Maintenance Fee Waivers submitted. I have enclosed copies of the BLM correspondence directed to Tracey Lohmann and Jimmy Stewart for verification.

I have enclosed the POA's for: Jimmy Stewart, Leland Anderson, Larry Anderson, Willis Rhea Jr., Dennis Fasula, Tom Villone, Joel Chafitz, Tracey Lohmann, Shawn Moffett and Ron Barr. I have not received the POA from Zak Necker (AMC402392) as of yet but I wished to get what I have to you ASAP.

I had spoken with Rod Ebert on October 27, 2016 regarding changing the format of our POA forms and hope what I have sent is acceptable.

Sincerely,



Tracey Lohmann
7170 W. Clare Island Dr
Kirkland AZ 86332
928 442-3359

374725

378169

382673

402392

416357

41-151.18	Definition of records
41-151.19	Determination of value; disposition
41-151.20	Historical advisory commission; membership; terms; expenses; duties; historic sites review committee
41-151.21	Review and transfer of certain historic property; exemption; definition
41-151.22	Privacy of user records; violation; classification; definition
41-151.23	Arizona historical records advisory board
41-151.24	Museum gift shop revolving fund; exemption
Article 3	Address Confidentiality Program
41-161	Definitions
41-162	Address confidentiality; duties of secretary of state; application assistant; program termination
41-163	Filing and certification of applications; authorization cards
41-164	Change of name, address or telephone number; cancellation of certification
41-165	Disclosure of actual address prohibited; violation; classification
41-166	Address use by state or local government entities
41-167	Request for disclosure
41-168	Nondisclosure of address in court proceedings
41-169	Address confidentiality program fund
Article 4	The State Treasurer
41-171	Office; absence from state; salary; seal
41-172	Powers and duties; administering oaths; appointment of deputy state treasurer
41-173	Special olympics tax refund fund
41-174	Access to public records and state offices
41-176	Navajo-Hopi land dispute county settlement fund; investment; distribution; exemption
41-178	Distribution of notary bond fees
Article 5	The Attorney General and the Department of Law
41-191	Attorney general; qualifications; salary; assistants; fees; exceptions; outside counsel
41-191.01	Procedure upon recovery of money for antitrust violations
41-191.02	Antitrust enforcement revolving fund; receipts and disbursements; exemption; report; data collection
41-191.03	Collection enforcement revolving fund; disposition of monies
41-191.04	Collection of debts owed the state; reports; remedies
41-191.05	Colorado river land claims revolving fund; use; accounting; audit; disposition of monies
41-191.06	Victims' rights program
41-191.07	Street gang enforcement revolving fund; use; exemption from lapsing
41-191.08	Victims' rights fund; use; exemption from lapsing
41-191.09	Attorney general legal services cost allocation fund; contributions; annual report; exemptions
41-191.10	Misrepresentations by employment agents; definition
41-192	Powers and duties of attorney general; restrictions on state agencies as to legal counsel; exceptions; compromise and settlement monies
41-192.01	Authorizing Arizona power authority to employ legal counsel for certain purposes
41-192.02	Legal counsel in certain civil actions; counsel to fire districts
41-193	Department of law; composition; powers and duties
41-194	Opinions; annual report; distribution
41-194.01	Violations of state law by counties, cities and towns; attorney general investigation; report; withholding of state shared revenues
41-195	Violation; classification
41-196	Witness protection
41-197	School conflict mediation program; hot line; program termination
41-198	Fatal or near fatal domestic violence review teams; duties; membership; report; confidentiality; violation; classification; definitions
41-199	Internet crimes against children enforcement fund; use; reporting
Chapter 2	ADMINISTRATIVE OFFICERS
Article 2	Notaries Public
41-311	Definitions
41-312	Appointment; term; oath and bond; training courses; fee
41-313	Duties
41-314	Notary bond fund; purpose; exemption
41-315	Bond
41-316	Fees
41-317	Delivering notary seal, notarial journal and records; failure to comply; storing records; certified copies
41-318	Wilful destruction of records; penalty
41-319	Journal
41-320	Competency of bank and corporation notaries
41-321	Obtaining a seal; violation; classification
41-322	Authentication of authority of officer for foreign notarizations
41-323	Change of address; lost journal or seal; civil penalty
41-324	Court reporters; notarial acts
41-325	Evidence of authenticity of a notarial act performed in this state
41-326	Apostille
41-327	Surname change; notification; continuation of commission
41-328	Prohibited conduct; incomplete documents; signatures of relatives
41-329	Notary public title; foreign language; violation; classification
41-330	Grounds for refusal, revocation or suspension of commission
41-331	Complaints; investigations
41-332	Notary education fund
41-333	Impersonation of notary public
Article 3	Electronic Notarization
41-351	Definitions

[ARS TITLE PAGE](#) [NEXT DOCUMENT](#) [PREVIOUS DOCUMENT](#)

41-328. Prohibited conduct; incomplete documents; signatures of relatives

A. A notary public shall not perform a jurat on a document that is incomplete. If a notary public is presented with a document that the notary knows from experience to be incomplete or if the document on its face is incomplete, the notary public shall refuse to perform the jurat.

B. A notary public is an impartial witness and shall not notarize the notary's own signature or the signatures of any person who is related to the notary by marriage or adoption.

C. Subject to section 41-320, a notary public shall not perform a notarization on a document if the notary is an officer of any named party, if the notary is a party to the document or if the notary will receive any direct material benefit from the transaction that is evidenced by the notarized document that exceeds in value the fees prescribed pursuant to section 41-316.

Form 3830-2
(October 2013)

UNITED STATES
DEPARTMENT OF THE INTERIOR
BUREAU OF LAND MANAGEMENT
MAINTENANCE FEE WAIVER CERTIFICATION

378

374725 382073
378169 402392
FORM APPROVED
OMB NO. 1004-0114
Expires: October 31, 2016

SEE INSTRUCTIONS ON PAGE 2

- This small miner waiver is filed for the assessment year beginning on September 1, 2015^{10 15} and ending on September 1, 2016^{11 16}
- The undersigned and all related parties owned ten or fewer mining claims, mill, or tunnel sites located and maintained on Federal lands in the United States of America on September 1, 2016.
- The undersigned have performed the assessment work required by law for each mining claim listed prior to filing this waiver and understand that by filing this form, the undersigned must file an affidavit of assessment work with the Bureau of Land Management (BLM) by the December 30th following the filing of this waiver.
- The undersigned understand that if the assessment work obligation has not yet come due under 30 U.S.C. 28 (for those claims in their first assessment year only), a notice of intent to hold reciting this condition must be recorded by the December 30th following the filing of this waiver.
- The undersigned understand that mill and tunnel sites may also be listed on this waiver and be waived from payment of the maintenance fee, and that a notice of intent to hold for these sites is required to be filed with the BLM by the December 30th following the filing of this waiver.
- The undersigned understand and acknowledge that pursuant to 43 U.S.C. 1212 and 18 U.S.C. 1001, the filing or recording of a false, fictitious, or fraudulent document with the BLM may result in a fine of up to \$250,000, a prison term not to exceed five years, or both.
- The mining claims, mill or tunnel sites for which this waiver from payment of the maintenance fees is requested are:

CLAIM OR SITE NAME	BLM RECORDATION SERIAL NUMBER
1. Friends Haven	AMC382073 ✓
2. Has Been #1	AMC378169
3. Use To Be	AMC374725
4. Little Bit	AMC402392
5.	
6.	
7.	
8.	
9.	
10.	

The owner(s) (claimants) of the above mining claims and sites are:

Willis Rhea Jr
 (Owner's Name - Please Print)
 8255 W. Carnaby Ln
 (Owner's Mailing Address)

Willis Rhea Jr
 (Owner's Signature)
 Kirkland
 (City)
 AZ 86332
 (State) (Zip Code)

RECEIVED
 BLM AZ STATE OFFICE
 PHOENIX, ARIZONA
 AUG 22 P 2:27

Dennis Fasula
 (Owner's Name - Please Print)
 8805 S Donegal
 (Owner's Mailing Address)

Dennis C Fasula
 (Owner's Signature)
 Kirkland
 (City)
 AZ 86332
 (State) (Zip Code)

Tracey Lohmann
 (Owner's Name - Please Print)
 7170 W Clare Island
 (Owner's Mailing Address)

Tracey Lohmann
 (Owner's Signature)
 Kirkland
 (City)
 AZ 86332
 (State) (Zip Code)

Jimmy Stewart
 (Owner's Name - Please Print)
 9110 S Trafalgar Dr
 (Owner's Mailing Address)

Jimmy Stewart
 (Owner's Signature)
 Kirkland
 (City)
 AZ 86332
 (State) (Zip Code)

(Continued on page 2)

MAINTENANCE FEE WAIVER

SEP 6 2016
 RS

Joel Chafitz

(Owner's Name - Please Print)

Joel Chafitz

(Owner's Signature)
Peoria (City) AZ (State) 85381 (Zip Code)

14334 N 78th Dr

(Owner's Mailing Address)

Zak Necker

(Owner's Name - Please Print)

Zak Necker POA

(Owner's Signature)
Surprise (City) AZ (State) 85388 (Zip Code)

180130 W. Port Au Prince

(Owner's Mailing Address)

Thomas R. Villone

(Owner's Name - Please Print)

Thomas R. Villone POA

(Owner's Signature)
Prescott (City) AZ (State) 86304 (Zip Code)

P.O. Box 12391

(Owner's Mailing Address)

(Owner's Name - Please Print)

(Owner's Signature)

(Owner's Mailing Address)

(City) (State) (Zip Code)

18 U.S.C. 1001 and 43 U.S.C. 1212 make it a crime for any person knowingly and willfully to make to any department or agency of the United States any false, fictitious or fraudulent statements or representations as to any matter within its jurisdiction.

INSTRUCTIONS

1. This certification is made under the provisions of 43 U.S.C. § 1744 and 30 U.S.C. §28-28k and the regulations thereunder (43 CFR Part 3830).
2. The claimant(s) must fill in the dates in paragraph 1 for the beginning and ending of the assessment year for which this waiver is sought.
3. The claimant(s) must fill in the date in paragraph 2 for the beginning of the assessment year for which this waiver is sought.
4. All claim and site names and BLM serial numbers must be listed for the mining claims, mill sites, and tunnel sites for which the waiver is sought.
5. All owners of the mining claims, mill sites, and tunnel sites and their addresses must be given.
6. This waiver form must be signed by all the claimants or their designated agent, in original form. If an agent is designated, a notarized designation of agent, signed by all of the claimants with proper address given, must be submitted with this waiver.
7. This form must be filed no later than September 1st for the upcoming assessment year in the BLM State Office where the mining claims or sites are recorded, or the waiver cannot be granted by the BLM. (Example: To obtain a waiver for the assessment year 2012, which begins on September 1, 2011, you must qualify for and file for a waiver no later than September 1, 2011, in the proper BLM State Office.)
8. For all mining claims which require assessment work, you must record an affidavit of labor on or before the December 30th immediately following the filing of this waiver. For all other mining claims or sites waived, you must record a notice of intent to hold on or before the December 30th immediately following the filing of this waiver.
9. Mill and tunnel sites may also be listed on this waiver and be waived from payment of the maintenance fee. A notice of intent to hold for these sites is required to be filed by the December 30th following the filing of this waiver.

RECEIVED
BLM AZ STATE OFFICE
2016 AUG 22 P 2:22
PHOENIX ARIZONA

FOR OFFICIAL USE ONLY

POWER OF ATTORNEY KNOW ALL MEN BY THESE PRESENCE:

Jim Stewart, Dennis Fasula, Thomas R. Villone and Zak Necker hereinafter referred to as claimants, in the County of Yavapai, State of Arizona; do appoint Tracey Lohmann as our true and lawful agent for our association claim # AMC402392 "Little Bit". In principal's name, and for principal's use and benefit, said agent is authorized hereby;

- (1) To sign our names on any BLM document referencing the above association claim # AMC402392 "Little Bit".
(2) Giving and granting to said agent full power and authority to do all and every act and thing whatsoever requisite and necessary to be done relative to any of the foregoing as fully to all intents and purposes as principal might or could do if personally present.


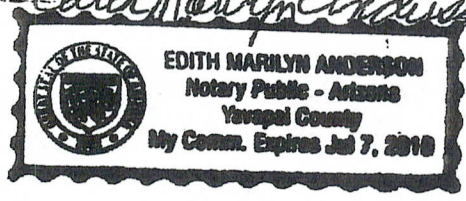
All that said agent shall lawfully do or cause to be done under the authority of this power of attorney is expressly approved. We the undersigned claimants authorize our name to be on the location notice of the "Little Bit" association placer mining claim # AMC402392.

We are an actual party to the location of the "Little Bit" association placer mining claim # AMC402392.

- 1. Tracey Lohmann, Current mailing address: 7170 W. Clare Island, Kirkland, AZ 86332
2. Jim Stewart, Current mailing address: 9110 S. Trafalgar Dr., Kirkland, AZ 86332
3. Dennis Fasula, Current mailing address: 8805 S. Donegal Dr., Kirkland, AZ 86332
4. Thomas R. Villone, Current mailing address: P.O. Box 12391 Prescott, AZ 86302
5. Zak Necker, Current mailing address: 18013 W. Port Au Prince, Surprise, AZ 85388

1) State of AZ, County of, YAVAPAI Signed before me on this 15th day of AUG, 2014 by TRACEY LOHMANN
2) State of AZ, County of, YAVAPAI Signed before me on this 15th day of AUG, 2014 by JIMMY STEWART
3) State of AZ, County of, YAVAPAI Signed before me on this 18th day of AUG, 2014 by DENNIS FASULA

Notarized the above signatures: Beverly Jean Stewart, Edith Marilyn Anderson, Beverly Jean Stewart



4) State of ARIZONA, County of, YAVAPAI Signed before me on this 18th day of AUG, 2014 by THOMAS R. VILLONE
5) State of AZ, County of, YAVAPAI Signed before me on this 03rd day of AUG, 2014 by ZAK NECKER


Notarized the above signatures: Beverly Jean Stewart, Beverly Jean Stewart



BLM AZ STATE OFFICE
2016 AUG 22 PM 2:28
PHOENIX, ARIZONA

When Recorded, MAIL TO:

Tracey Lohmann
7170 W. Clare Island
Kirkland, AZ 86332



RECEIVED
BLM AZ STATE OFFICE
2016 AUG 22 P 2:26
PHOENIX, ARIZONA

Affidavit of Annual Assesement Work
Maintence Fee Waiver Attached

UNITED STATES
DEPARTMENT OF THE INTERIOR
BUREAU OF LAND MANAGEMENT

FORM APPROVED
OMB NO.: 1004-0114
Expires: October 31, 2016

AFFIDAVIT OF ANNUAL ASSESSMENT WORK

WHEN RECORDED, MAIL DOCUMENT TO:

NAME: Tracey Lohmann
ADDRESS: 7170 W Clare Island
CITY, STATE, ZIP: Kirkland, AZ 86332

FOR COUNTY RECORDER'S USE

No. of Claims 4
x \$10/claim
Total due BLM \$ 40.00

TO ALL WHOM IT MAY CONCERN:

1. The undersigned certifies that at least \$100 per claim was expended for development, labor and improvements, or equivalent value added, as the annual assessment work for the assessment year ending September 1, 2016 for the following contiguous unpatented mining claim(s), located in the County of Yavapai, in the State of Arizona

BLM Serial No.	Name of Claim	Tp Rg Sec Mer				County Recordation Book and Page No.	Date
		Example: 13N 5E 14 MDM					
AMC382073	Friends Haven	13N	4W	25	MSR	Book 4498-Page 957	04/18/07
AMC378169	Has Been #1	13N	3W	29	MSR	Book 4474-Page 733	01/23/07
AMC374725	Use To Be	11N	4W	23	MSR	Book4446-Page 220	10/18/06
AMC402392	Little Bit	12.5N	3W	30	MSR	Book 4769-Page 42	10/06/10

RECEIVED
 BLM AZ STATE OFFICE
 2016 AUG 22 P 2 27
 PHOENIX, ARIZONA

(Continued on page 2)

MAINTENANCE FEE WAIVER ATTACHED

RECEIPT # 3638220

2. Type of labor and improvements (specify what was done and give the total value for that labor and improvement to show at least \$100 for each claim). If a geological, geochemical, or geophysical survey was performed, as per 30 U.S.C. 28-1, reference the title of the report of survey, give cost and date of the survey and report, and indicate it was filed with the County Recorder:

Description of Work Performed	Value of Work Performed	Date Work Was Performed
Trail and road work, test holes, area clean-up and trash removal	1000.00	April - June 2016

3. Name and mailing address of each person who performed the labor and improvements:

Name (please print)

Tracey Lohmann

Jimmy Stewart

Leland Anderson

Willie Rhea Jr

Current Mailing Address (please print)

7170 W Clare Island, Kirkland, AZ 86332

9110 S Trafalgar DR, Kirkland, AZ 86332

822 Middle Brook, Prescott, AZ 86303

8255 W Carnaby LN, Kirkland, AZ 86332

4. Name and mailing address of each person who holds and claims the subject mining claim(s) for the valuable minerals contained therein. Be sure to indicate if there is a change of address:

Name (please print)

Willis Rhea Jr

Dennis Fasula

Tracey Lohmann

Jimmy Stewart

Joel Chafitz

Thomas R. Villone

Zak Necker

Current Mailing Address (please print)

8255 W Carnaby LN, Kirkland, AZ 86332

8805 S Donegal DR, Kirkland, AZ 86332

7170 W Clare Island, Kirkland AZ 86332

9110 S Trafalgar DR, Kirkland AZ 86332

14334 N 78th DR, Peoria, AZ 85381

P.O. Box 12391, Prescott, AZ 86304

18013 W. Port Au Prince, Surprise, AZ 85388

RECEIVED
 BLM
 AZ STATE OFFICE
 PHOENIX, ARIZONA
 AUG 22 P 2 21

5. The undersigned testifies that on the date of 04-08, 20⁰⁷, all monuments required by law were erected upon the subject claim(s), and all notices required by law were posted on the subject claim(s) or copies thereof were in place, and at said date, each corner monument bore or contained

markings sufficient to appropriately designate the corner of the claim to which it pertains and the name of the claim(s).

I hereby certify under penalty of perjury under the laws of the State of Arizona that the foregoing statements are true and correct:

[Signature]
(Signature of person responsible for above statement)

Date: 8-2-2016

Title 18 U.S.C. 1001 and 43 U.S.C. 1212 make it a crime for any person knowingly and willfully to make to any department or agency of the United States any false, fictitious or fraudulent statements or representations as to any matter within its jurisdiction.

Notary Block

SUBSCRIBED AND SWORN TO before me, this 2ND day of AUGUST 2016

By: [Signature]
(Signature of Affiant)

Title: Notary

My Commission Expires: July 9, 2017



INSTRUCTIONS

1. This is an optional form that may be used to satisfy the requirements for the Bureau of Land Management (BLM) under the provisions of 43 U.S.C. §1744 and 30 U.S.C. §28-28d and the regulations thereunder (43 CFR part 3835). Since local and State laws may vary, you should contact your local and State agencies where the claims are located to ensure all applicable laws and requirements are satisfied.
2. The claimant(s) must fill in the date in paragraph 1 for the applicable assessment year and the county and state where the claims are located.
3. All claim names, BLM serial numbers, legal descriptions, and original county recording information must be listed for the claims pertaining to this assessment notice.
4. The claimant(s) must complete paragraph 2 listing all labor or improvements which was performed on or did benefit the subject mining claims. The value and date of the labor or improvements must also be listed. The total amount of labor or improvements can be listed, but the total expenditure must equal at least \$100 for each claim.
5. The names and current mailing addresses of the person(s) performing the labor shall be listed in paragraph 3.
6. The name and current mailing address of each owner (claimant) of the claims shall be listed in paragraph 4. The mailing address shall be the owner's address and not the address of an agent or anyone representing the claimant. Be sure to note if there has been a change of address.
7. Paragraph 5 shall be completed to show the date it was verified that all monuments required by law were properly erected, all notices were posted, and that corners were appropriately designated for all claims listed.
8. An exact legible reproduction or duplicate (other than microfilm or other electronic media) of this affidavit or another type of affidavit of assessment work that you file or will file in the county where each claim is located, must be filed with the BLM on or before December 30 of the calendar year in which the assessment year ends. For mill or tunnel sites, a separate notice of intent to hold must be filed with the BLM on or before December 30. Requirements for filing a notice of intent to hold can be found at 43 CFR 3835.33.
9. A processing fee of \$10 for each claim listed must be remitted to the BLM along with this or any other affidavit of assessment work.

PHOENIX ARIZONA
2016 AUG 22 PM 2:27

RECEIVED
BLM AZ STATE OFFICE

United States Department of the Interior
Bureau of Land Management
 DIV OF LANDS, MINRLS & ENERGY
 ONE N CENTRAL AVE
 PHOENIX, AZ 85004 -4427
 Phone: 602-417-9200

Receipt

No: 3638220


Transaction #: 3742122	
Date of Transaction: 08/23/2016	
CUSTOMER:	
TRACEY LOHMANN 7170 W CLARE ISLAND DR KIRKLAND, AZ 86332-5002 US	

LINE #	QTY	DESCRIPTION	REMARKS	UNIT PRICE	TOTAL
1	1.00	LOCATABLE MINERALS / MINING CLAIMS-NOT NEW-UNADJUD, ONE AUTH NO. ONLY / MINING CLAIM MONEY RECEIVED CASES: AMC382073/\$40.00	WAIVER 2017 - 4 / POL 2016 - 4	- n/a -	40.00
TOTAL:					\$40.00

PAYMENT INFORMATION					
1	AMOUNT:	40.00	POSTMARKED:	08/20/2016	
	TYPE:	CHECK	RECEIVED:	08/22/2016	
	CHECK NO:	1254			
	NAME:	STEWART, JIMMY E 9110 S TRAFALGAR DR KIRKLAND AZ 86332 US			

REMARKS

This receipt was generated by the automated BLM Collections and Billing System and is a paper representation of a portion of the official electronic record contained therein.

ENTERED
 AUG 24 2016
 BY: 

Tracey Lohmann
7170 W. Clare Island
Kirkland, AZ 86332

RECEIVED
BLM AZ STATE OFFICE

2016 AUG 22 P 2:21

PHOENIX, ARIZONA



UNITED STATES DEPARTMENT OF THE INTERIOR
BUREAU OF LAND MANAGEMENT
ARIZONA STATE OFFICE
1 NORTH CENTRAL AVE, SUITE 800
PHOENIX, ARIZONA 85004

0000494427 0041



UNITED STATES
DEPARTMENT OF THE INTERIOR
BUREAU OF LAND MANAGEMENT

1207

AA

382073
378169
374725

MAINTENANCE FEE WAIVER CERTIFICATION

FORM APPROVED
OMB NO. 1004-0114
Expires: October 31, 2016

SEE INSTRUCTIONS ON PAGE 2

- This small miner waiver is filed for the assessment year beginning on September 1, 2015 and ending on September 1, 2016.
- The undersigned and all related parties owned ten or fewer mining claims, mill, or tunnel sites located and maintained on Federal lands in the United States of America on September 1, 2015.
- The undersigned have performed the assessment work required by law for each mining claim listed prior to filing this waiver and understand that by filing this form, the undersigned must file an affidavit of assessment work with the Bureau of Land Management (BLM) by the December 30th following the filing of this waiver.
- The undersigned understand that if the assessment work obligation has not yet come due under 30 U.S.C. 28 (for those claims in their first assessment year only), a notice of intent to hold reciting this condition must be recorded by the December 30th following the filing of this waiver.
- The undersigned understand that mill and tunnel sites may also be listed on this waiver and be waived from payment of the maintenance fee, and that a notice of intent to hold for these sites is required to be filed with the BLM by the December 30th following the filing of this waiver.
- The undersigned understand and acknowledge that pursuant to 43 U.S.C. 1212 and 18 U.S.C. 1001, the filing or recording of a false, fictitious, or fraudulent document with the BLM may result in a fine of up to \$250,000, a prison term not to exceed five years, or both.
- The mining claims, mill or tunnel sites for which this waiver from payment of the maintenance fees is requested are:

CLAIM OR SITE NAME	BLM RECORDATION SERIAL NUMBER
1. Friends Haven	AMC382073 ✓
2. Has Been #1	AMC378169
3. Use To Be	AMC374725
4.	
5.	
6.	
7.	
8.	
9.	
10.	

RECEIVED
BLM AZ STATE OFFICE
2015 AUG 10 P 3: 15
PHOENIX, ARIZONA

The owner(s) (claimants) of the above mining claims and sites are:

Willis Rhea Jr
(Owner's Name - Please Print)

Willis Rhea Jr
(Owner's Signature)

8255 W. Carnaby Ln
(Owner's Mailing Address)

Kirkland AZ 86332
(City) (State) (Zip Code)

Dennis Fasula
(Owner's Name - Please Print)

Dennis Fasula
(Owner's Signature)

8805 S Donegal Dr
(Owner's Mailing Address)

Kirkland AZ 86332
(City) (State) (Zip Code)

Tracey Lohmann
(Owner's Name - Please Print)

Tracey Lohmann
(Owner's Signature)

7170 W Clare Island
(Owner's Mailing Address)

Kirkland AZ 86332
(City) (State) (Zip Code)

Jimmy Stewart
(Owner's Name - Please Print)

Jimmy Stewart
(Owner's Signature)

9110 S Trafalgar Dr
(Owner's Mailing Address)

Kirkland AZ 86332
(City) (State) (Zip Code)

(Continued on page 2)

ENTERED
SEP 4 2015
BY: PE

NW-R2 9/4

Joel Chafitz

(Owner's Name - Please Print)

Joel S. Chafitz

(Owner's Signature)

14334 N 78th Dr

(Owner's Mailing Address)

Peoria

(City)

AZ

(State)

85381

(Zip Code)

(Owner's Name - Please Print)

(Owner's Signature)

(Owner's Mailing Address)

(City)

(State)

(Zip Code)

(Owner's Name - Please Print)

(Owner's Signature)

(Owner's Mailing Address)

(City)

(State)

(Zip Code)

(Owner's Name - Please Print)

(Owner's Signature)

(Owner's Mailing Address)

(City)

(State)

(Zip Code)

RECEIVED
BLM AT STATE OFFICE
2015 AUG 10 PM 3:15
PHOENIX, ARIZONA

18 U.S.C. 1001 and 43 U.S.C. 1212 make it a crime for any person knowingly and willfully to make to any department or agency of the United States any false, fictitious or fraudulent statements or representations as to any matter within its jurisdiction.

INSTRUCTIONS

1. This certification is made under the provisions of 43 U.S.C. § 1744 and 30 U.S.C. §28-28k and the regulations thereunder (43 CFR Part 3830).
2. The claimant(s) must fill in the dates in paragraph 1 for the beginning and ending of the assessment year for which this waiver is sought.
3. The claimant(s) must fill in the date in paragraph 2 for the beginning of the assessment year for which this waiver is sought.
4. All claim and site names and BLM serial numbers must be listed for the mining claims, mill sites, and tunnel sites for which the waiver is sought.
5. All owners of the mining claims, mill sites, and tunnel sites and their addresses must be given.
6. This waiver form must be signed by all the claimants or their designated agent, in original form. If an agent is designated, a notarized designation of agent, signed by all of the claimants with proper address given, must be submitted with this waiver.
7. This form must be filed no later than September 1st for the upcoming assessment year in the BLM State Office where the mining claims or sites are recorded, or the waiver cannot be granted by the BLM. (Example: To obtain a waiver for the assessment year 2012, which begins on September 1, 2011, you must qualify for and file for a waiver no later than September 1, 2011, in the proper BLM State Office.)
8. For all mining claims which require assessment work, you must record an affidavit of labor on or before the December 30th immediately following the filing of this waiver. For all other mining claims or sites waived, you must record a notice of intent to hold on or before the December 30th immediately following the filing of this waiver.
9. Mill and tunnel sites may also be listed on this waiver and be waived from payment of the maintenance fee. A notice of intent to hold for these sites is required to be filed by the December 30th following the filing of this waiver.

FOR OFFICIAL USE ONLY

UNITED STATES
DEPARTMENT OF THE INTERIOR
BUREAU OF LAND MANAGEMENT

FORM APPROVED
OMB NO.: 1004-0114
Expires: October 31, 2016

AFFIDAVIT OF ANNUAL ASSESSMENT WORK

382073
378169
374725

WHEN RECORDED, MAIL DOCUMENT TO:

NAME: Tracey Lohmann

ADDRESS: 7170 W Clare Island

CITY, STATE, ZIP: Kirkland, AZ 86332

FOR COUNTY RECORDER'S USE

No. of Claims 3
x \$10/claim
Total due BLM \$ 30.00

TO ALL WHOM IT MAY CONCERN:

1. The undersigned certifies that at least \$100 per claim was expended for development, labor and improvements, or equivalent value added, as the annual assessment work for the assessment year ending September 1, 2015 for the following contiguous unpatented mining claim(s), located in the County of Yavapai, in the State of Arizona.

BLM Serial No.	Name of Claim	Tp Rg Sec Mer				County Recordation Book and Page No.	Date
		Example: 13N 5E 14 MDM					
AMC382073	Friends Haven	13N	4W	25	MSR	Book 4498-Page 957	04/18/07
AMC378169	Has Been #1	13N	3W	29	MSR	Book 4474-Page 733	01/23/07
AMC374725	Use To Be	11N	4W	23	MSR	Book4446-Page 220	10/18/06

RECEIVED
BLM ASSESSMENT OFFICE
2015 AUG 10 P 3:15
PHOENIX, ARIZONA

(Continued on page 2)

INTERESTED
AUG 17 2015
BY: RAM

RECEIPT # 3364212

2. Type of labor and improvements (specify what was done and give the total value for that labor and improvement to show at least \$100 for each claim). If a geological, geochemical, or geophysical survey was performed, as per 30 U.S.C. 28-1, reference the title of the report of survey, give cost and date of the survey and report, and indicate it was filed with the County Recorder:

Description of Work Performed	Value of Work Performed	Date Work Was Performed
Trail and road work, test holes, area clean-up and trash removal	1000.00	May and June 2015

3. Name and mailing address of each person who performed the labor and improvements:

Name (please print)

Tracey Lohmann

Jimmy Stewart

Leland Anderson

Willie Rhea Jr

Current Mailing Address (please print)

7170 W Clare Island, Kirkland, AZ 86332

9110 S Trafalgar DR, Kirkland, AZ 86332

833 Middlebrook, Prescott, AZ 86303

8255 W Carnaby LN, Kirkland, AZ 86332

4. Name and mailing address of each person who holds and claims the subject mining claim(s) for the valuable minerals contained therein. Be sure to indicate if there is a change of address:

Name (please print)

Willis Rhea Jr

Dennis Fasula

Tracey Lohmann

Jimmy Stewart

Joel Chafitz

Current Mailing Address (please print)

8255 W Carnaby LN, Kirkland, AZ 86332

8805 S Donegal DR, Kirkland, AZ 86332

7170 W Clare Island, Kirkland AZ 86332

9110 S Trafalgar DR, Kirkland AZ 86332

14334 N 78th DR, Peoria, AZ 85381

RECEIVED
 BLM ADJUTANT GENERAL'S OFFICE
 2015 AUG 10 P 3:15
 PHOENIX, ARIZONA

5. The undersigned testifies that on the date of 04-08, 2007, all monuments required by law were erected upon the subject claim(s), and all notices required by law were posted on the subject claim(s) or copies thereof were in place, and at said date, each corner monument bore or contained

markings sufficient to appropriately designate the corner of the claim to which it pertains and the name of the claim(s).

I hereby certify under penalty of perjury under the laws of the State of Arizona that the foregoing statements are true and correct:

Thomas R. Willone

Date: 8-2-15

(Signature of person responsible for above statement)

Title 18 U.S.C. 1001 and 43 U.S.C. 1212 make it a crime for any person knowingly and willfully to make to any department or agency of the United States any false, fictitious or fraudulent statements or representations as to any matter within its jurisdiction.


Notary Block

SUBSCRIBED AND SWORN TO before me, this 2ND day of AUGUST 20 15

By: Beverly Jean Stewart
(Signature of Affiant)

Title: Notary for the State of ARIZONA

My Commission Expires: July 9, 2017



INSTRUCTIONS

1. This is an optional form that may be used to satisfy the requirements for the Bureau of Land Management (BLM) under the provisions of 43 U.S.C. §1744 and 30 U.S.C. §28-28d and the regulations thereunder (43 CFR part 3835). Since local and State laws may vary, you should contact your local and State agencies where the claims are located to ensure all applicable laws and requirements are satisfied.
2. The claimant(s) must fill in the date in paragraph 1 for the applicable assessment year and the county and state where the claims are located.
3. All claim names, BLM serial numbers, legal descriptions, and original county recording information must be listed for the claims pertaining to this assessment notice.
4. The claimant(s) must complete paragraph 2 listing all labor or improvements which was performed on or did benefit the subject mining claims. The value and date of the labor or improvements must also be listed. The total amount of labor or improvements can be listed, but the total expenditure must equal at least \$100 for each claim.
5. The names and current mailing addresses of the person(s) performing the labor shall be listed in paragraph 3.
6. The name and current mailing address of each owner (claimant) of the claims shall be listed in paragraph 4. The mailing address shall be the owner's address and not the address of an agent or anyone representing the claimant. Be sure to note if there has been a change of address.
7. Paragraph 5 shall be completed to show the date it was verified that all monuments required by law were properly erected, all notices were posted, and that corners were appropriately designated for all claims listed.
8. An exact legible reproduction or duplicate (other than microfilm or other electronic media) of this affidavit or another type of affidavit of assessment work that you file or will file in the county where each claim is located, must be filed with the BLM on or before December 30 of the calendar year in which the assessment year ends. For mill or tunnel sites, a separate notice of intent to hold must be filed with the BLM on or before December 30. Requirements for filing a notice of intent to hold can be found at 43 CFR 3835.33.
9. A processing fee of \$10 for each claim listed must be remitted to the BLM along with this or any other affidavit of assessment work.

RECEIVED
AUG 10 P 3:15
DENNY, ARIZONA

When Recorded, MA TO:

2015-0036989 ADL Page: 1 of 4
08/05/2015 08 10 AM
Leslie M. Hof
OFFICIAL RECORDS OF YAVAPAI COUNTY \$15.00
TRACEY LOHMANN

SEE PAGE 2



Affidavit of Work

RECEIVED
BLM ADJUSTMENT OFFICE
2015 AUG 10 P 3:15
PHOENIX, ARIZONA

TRACEY LOHMAN
7170 W. CLARE ISLAND
KIRKLAND, AZ 80332

RECEIVED
BLM AZ STATE OFFICE

2015 AUG 10 P 3:03

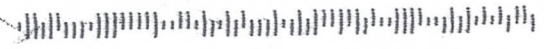
PHOENIX, ARIZONA

UNITED STATES DEPARTMENT OF THE INTERIOR
BUREAU OF LAND MANAGEMENT
ARIZONA STATE OFFICE
1 NORTH CENTRAL AVE, SUITE 800
PHOENIX, ARIZONA 85004

PHOENIX AZ 85004



85004442700



United States Department of the Interior
Bureau of Land Management
LANDS/RECREATION & PLANNING
ONE N CENTRAL AVE
PHOENIX, AZ 85004 -2203
Phone: 602-417-9200

Receipt

No: 3364212

Transaction #: 3462256	
Date of Transaction: 08/11/2015	
CUSTOMER:	
TRACEY LOHMANN 7170 W CLARE ISLAND DR KIRKLAND, AZ 86332-5002 US	

LINE #	QTY	DESCRIPTION	REMARKS	UNIT PRICE	TOTAL
1	1.00	LOCATABLE MINERALS / MINING CLAIMS-NOT NEW-UNADJUD, ONE AUTH NO. ONLY / MINING CLAIM MONEY RECEIVED CASES: AMC382073/\$30.00	MAINT FEE WAIVER (3) 2016 / POL (3) 2015	- n/a -	30.00
TOTAL:					\$30.00

PAYMENT INFORMATION			
1	AMOUNT:	30.00	POSTMARKED: 08/06/2015
	TYPE:	CHECK	RECEIVED: 08/10/2015
	CHECK NO:	1222	
	NAME:	STEWART, JIMMY E 9110 S TRAFALGAR DR KIRKLAND AZ 86332-5002 US	

REMARKS

This receipt was generated by the automated BLM Collections and Billing System and is a paper representation of a portion of the official electronic record contained therein.

ENTERED
AUG 17 2015
BY: *R. [Signature]*

8/11/2015

UNITED STATES
DEPARTMENT OF THE INTERIOR
BUREAU OF LAND MANAGEMENT

1352

MAINTENANCE FEE WAIVER CERTIFICATION

AA

378169
FORM APPROVED
OMB NO. 1004-0114
Expires: October 31, 2016

SEE INSTRUCTIONS ON PAGE 2

382073

- This small miner waiver is filed for the assessment year beginning on September 1, 2014 and ending on September 1, 2015. 374725
- The undersigned and all related parties owned ten or fewer mining claims, mill, or tunnel sites located and maintained on Federal lands in the United States of America on September 1, 2014.
- The undersigned have performed the assessment work required by law for each mining claim listed prior to filing this waiver and understand that by filing this form, the undersigned must file an affidavit of assessment work with the Bureau of Land Management (BLM) by the December 30th following the filing of this waiver.
- The undersigned understand that if the assessment work obligation has not yet come due under 30 U.S.C. 28 (for those claims in their first assessment year only), a notice of intent to hold reciting this condition must be recorded by the December 30th following the filing of this waiver.
- The undersigned understand that mill and tunnel sites may also be listed on this waiver and be waived from payment of the maintenance fee, and that a notice of intent to hold for these sites is required to be filed with the BLM by the December 30th following the filing of this waiver.
- The undersigned understand and acknowledge that pursuant to 43 U.S.C. 1212 and 18 U.S.C. 1001, the filing or recording of a false, fictitious, or fraudulent document with the BLM may result in a fine of up to \$250,000, a prison term not to exceed five years, or both.
- The mining claims, mill or tunnel sites for which this waiver from payment of the maintenance fees is requested are:

CLAIM OR SITE NAME	BLM RECORDATION SERIAL NUMBER
1. Friends Haven	✓ AMC382073
2. Has Been #1	AMC378169
3. Use To Be	AMC374725
4.	
5.	
6.	
7.	
8.	
9.	
10.	

RECEIVED
BLM AZ STATE OFFICE
2014 AUG 19 PD 2:58
PHOENIX, ARIZONA

The owner(s) (claimants) of the above mining claims and sites are:

Willis Rhea Jr
(Owner's Name - Please Print)
8255 W. Carnaby Ln
(Owner's Mailing Address)

Willis Rhea Jr
(Owner's Signature)
Kirkland AZ 86332
(City) (State) (Zip Code)

Dennis Fasula
(Owner's Name - Please Print)
8805
8025 S Donegal Dr
(Owner's Mailing Address)

Dennis Fasula
(Owner's Signature)
Kirkland AZ 86332
(City) (State) (Zip Code)

Tracey Lohmann
(Owner's Name - Please Print)
7170 W Clare Island
(Owner's Mailing Address)

Tracey Lohmann
(Owner's Signature)
Kirkland AZ 86332
(City) (State) (Zip Code)

Jimmy Stewart
(Owner's Name - Please Print)
9110 S Trafalgar Dr
(Owner's Mailing Address)

Jimmy Stewart
(Owner's Signature)
Kirkland AZ 86332
(City) (State) (Zip Code)

(Continued on page 2)

ENTERED
SEP 11 2014
BY: RE
NEW
RS 9/15/14

Joel Chafitz

(Owner's Name - Please Print)

Joel Chafitz
(Owner's Signature)

14334 N 78th Dr

(Owner's Mailing Address)

Peoria

(City)

AZ

(State)

85381

(Zip Code)

(Owner's Name - Please Print)

(Owner's Signature)

(Owner's Mailing Address)

(City)

(State)

(Zip Code)

(Owner's Name - Please Print)

(Owner's Signature)

(Owner's Mailing Address)

(City)

(State)

(Zip Code)

(Owner's Name - Please Print)

(Owner's Signature)

(Owner's Mailing Address)

(City)

(State)

(Zip Code)

RECEIVED
BLM AZ STATE OFFICE
2011 AUG 19 P 2:58
PHOENIX, ARIZONA

18 U.S.C. 1001 and 43 U.S.C. 1212 make it a crime for any person knowingly and willfully to make to any department or agency of the United States any false, fictitious or fraudulent statements or representations as to any matter within its jurisdiction.

INSTRUCTIONS

1. This certification is made under the provisions of 43 U.S.C. § 1744 and 30 U.S.C. §28-28k and the regulations thereunder (43 CFR Part 3830).
2. The claimant(s) must fill in the dates in paragraph 1 for the beginning and ending of the assessment year for which this waiver is sought.
3. The claimant(s) must fill in the date in paragraph 2 for the beginning of the assessment year for which this waiver is sought.
4. All claim and site names and BLM serial numbers must be listed for the mining claims, mill sites, and tunnel sites for which the waiver is sought.
5. All owners of the mining claims, mill sites, and tunnel sites and their addresses must be given.
6. This waiver form must be signed by all the claimants or their designated agent, in original form. If an agent is designated, a notarized designation of agent, signed by all of the claimants with proper address given, must be submitted with this waiver.
7. This form must be filed no later than September 1st for the upcoming assessment year in the BLM State Office where the mining claims or sites are recorded, or the waiver cannot be granted by the BLM. (Example: To obtain a waiver for the assessment year 2012, which begins on September 1, 2011, you must qualify for and file for a waiver no later than September 1, 2011, in the proper BLM State Office.)
8. For all mining claims which require assessment work, you must record an affidavit of labor on or before the December 30th immediately following the filing of this waiver. For all other mining claims or sites waived, you must record a notice of intent to hold on or before the December 30th immediately following the filing of this waiver.
9. Mill and tunnel sites may also be listed on this waiver and be waived from payment of the maintenance fee. A notice of intent to hold for these sites is required to be filed by the December 30th following the filing of this waiver.

FOR OFFICIAL USE ONLY



Recorded at the request of:

When Recorded, MAIL TO:

Sec P92

Affidavit of Annual Assessment

RECEIVED
BLM AZ STATE OFFICE
2014 AUG 19 P 2:58
PHOENIX, ARIZONA

UNITED STATES
DEPARTMENT OF THE INTERIOR
BUREAU OF LAND MANAGEMENT

FORM APPROVED 378169
OMB NO.: 1004-0114
Expires: October 31, 2016

374725

AFFIDAVIT OF ANNUAL ASSESSMENT WORK

WHEN RECORDED, MAIL DOCUMENT TO:

NAME: Tracey Lohmann

ADDRESS: 7170 W Clare Island

CITY, STATE, ZIP: Kirkland, AZ 86332

FOR COUNTY RECORDER'S USE

No. of Claims 3

x \$10/claim

Total due BLM \$ 30.00

TO ALL WHOM IT MAY CONCERN:

1. The undersigned certifies that at least \$100 per claim was expended for development, labor and improvements, or equivalent value added, as the annual assessment work for the assessment year ending September 1, 2014 for the following contiguous unpatented mining claim(s), located in the County of Yavapai, in the State of Arizona.

BLM Serial No.	Name of Claim	Tp Rg Sec Mer				County Recordation Book and Page No.	Date
		Example: 13N 5E 14 MDM					
AMC382073	Friends Haven	13N	4W	25	MSR	Book 4498-Page 957	04/18/07
AMC378169	Has Been #1	13N	3W	29	MSR	Book 4474-Page 733	01/23/07
AMC374725	Use To Be	11N	4W	23	MSR	Book 4446-Page 220	10/18/06

RECEIVED
BLM AZ STATE OFFICE
2014 AUG 19 P 2:58
PHOENIX, ARIZONA

RECORDERS MEMO: LEGIBILITY
QUESTIONABLE FOR GOOD REPRODUCTION

ENTERED
AUG 21 2014

(Continued on page 2)

BY: Ran

RECEIPT # 3106472

markings sufficient to appropriately designate the corner of the claim to which it pertains and the name of the claim(s).

I hereby certify under penalty of perjury under the laws of the State of Arizona that the foregoing statements are true and correct:

Willis Rhooff

(Signature of person responsible for above statement)

Date: 8-11-14

Title 18 U.S.C. 1001 and 43 U.S.C. 1212 make it a crime for any person knowingly and willfully to make to any department or agency of the United States any false, fictitious or fraudulent statements or representations as to any matter within its jurisdiction.


Notary Block

SUBSCRIBED AND SWORN TO before me, this 11TH day of AUGUST 2014

By: Beverly Jean Stew
(Signature of Affiant)

Title: Notary Public State of ARIZONA

My Commission Expires: July 9, 2017



INSTRUCTIONS

1. This is an optional form that may be used to satisfy the requirements for the Bureau of Land Management (BLM) under the provisions of 43 U.S.C. §1744 and 30 U.S.C. §28-28d and the regulations thereunder (43 CFR part 3835). Since local and State laws may vary, you should contact your local and State agencies where the claims are located to ensure all applicable laws and requirements are satisfied.
2. The claimant(s) must fill in the date in paragraph 1 for the applicable assessment year and the county and state where the claims are located.
3. All claim names, BLM serial numbers, legal descriptions, and original county recording information must be listed for the claims pertaining to this assessment notice.
4. The claimant(s) must complete paragraph 2 listing all labor or improvements which was performed on or did benefit the subject mining claims. The value and date of the labor or improvements must also be listed. The total amount of labor or improvements can be listed, but the total expenditure must equal at least \$100 for each claim.
5. The names and current mailing addresses of the person(s) performing the labor shall be listed in paragraph 3.
6. The name and current mailing address of each owner (claimant) of the claims shall be listed in paragraph 4. The mailing address shall be the owner's address and not the address of an agent or anyone representing the claimant. Be sure to note if there has been a change of address.
7. Paragraph 5 shall be completed to show the date it was verified that all monuments required by law were properly erected, all notices were posted, and that corners were appropriately designated for all claims listed.
8. An exact legible reproduction or duplicate (other than microfilm or other electronic media) of this affidavit or another type of affidavit of assessment work that you file or will file in the county where each claim is located, must be filed with the BLM on or before December 30 of the calendar year in which the assessment year ends. For mill or tunnel sites, a separate notice of intent to hold must be filed with the BLM on or before December 30. Requirements for filing a notice of intent to hold can be found at 43 CFR 3835.33.
9. A processing fee of \$10 for each claim listed must be remitted to the BLM along with this or any other affidavit of assessment work.

RECORDERS MEMO: LEGIBILITY
QUESTIONABLE FOR GOOD REPRODUCTION

2. Type of labor and improvements (specify what was done and give the total value for that labor and improvement to show at least \$100 for each claim). If a geological, geochemical, or geophysical survey was performed, as per 30 U.S.C. 28-1, reference the title of the report of survey, give cost and date of the survey and report, and indicate it was filed with the County Recorder:

Description of Work Performed	Value of Work Performed	Date Work Was Performed
Trail and road work, test holes, area clean-up and trash removal	1000.00	May and June 2014

3. Name and mailing address of each person who performed the labor and improvements:

Name (please print)

Tracey Lohmann

 Jimmy Stewart

 Leland Anderson

 Willie Rhea Jr

Current Mailing Address (please print)

7170 W Clare Island, Kirkland, AZ 86332

 9110 S Trafalgar DR, Kirkland, AZ 86332

 833 Middlebrook, Prescott, AZ 86303

 8255 W Carnaby LN, Kirkland, AZ 86332

4. Name and mailing address of each person who holds and claims the subject mining claim(s) for the valuable minerals contained therein. Be sure to indicate if there is a change of address:

Name (please print)

Willis Rhea Jr

 Dennis Fasula

 Tracey Lohmann

 Jimmy Stewart

 Joel Chafitz

Current Mailing Address (please print)

8255 W Carnaby LN, Kirkland, AZ 86332

~~8025 S Donegal, Kirkland, AZ 86332~~
~~8324~~ _____
 7170 W Clare Island, Kirkland AZ 86332


 9110 S Trafalgar DR, Kirkland AZ 86332

 14334 N 78th DR, Peoria, AZ 85381

RECEIVED
 BLM STATE OFFICE
 2014 AUG 19 P 2:58
 PHOENIX, ARIZONA

5. The undersigned testifies that on the date of 04-08, 2007, all monuments required by law were erected upon the subject claim(s), and all notices required by law were posted on the subject claim(s) or copies thereof were in place, and at said date, each corner monument bore or contained

United States Department of the Interior
Bureau of Land Management
 LANDS/RECREATION & PLANNING
 ONE N CENTRAL AVE
 PHOENIX, AZ 85004 -2203
 Phone: 602-417-9200



Receipt

No: 3106472

Transaction #: 3198120	
Date of Transaction: 08/20/2014	
CUSTOMER:	
TRACEY LOHMANN 7170 W CLARE ISLAND DR KIRKLAND, AZ 86332-5002 US	

LINE #	QTY	DESCRIPTION	REMARKS	UNIT PRICE	TOTAL
1	1.00	LOCATABLE MINERALS / MINING CLAIMS-NOT NEW-UNADJUD, ONE AUTH NO. ONLY / MINING CLAIM MONEY RECEIVED CASES: AMC382073/\$30.00	MAINT FEE WAIVER (3) 2015 / POL (3) 2014	- n/a -	30.00
TOTAL:					\$30.00

PAYMENT INFORMATION					
1	AMOUNT:	30.00	POSTMARKED:	08/18/2014	
	TYPE:	CHECK	RECEIVED:	08/19/2014	
	CHECK NO:	1136			
	NAME:	STEWART, JIMMY E 910 S TRAFALGAR DR KIRKLAND AZ 86332 US			

REMARKS

This receipt was generated by the automated BLM Collections and Billing System and is a paper representation of a portion of the official electronic record contained therein.

UNITED STATES
DEPARTMENT OF THE INTERIOR
BUREAU OF LAND MANAGEMENT

MAINTENANCE FEE WAIVER CERTIFICATION

SEE INSTRUCTIONS ON PAGE 2

AMC 382073
378169
374725

JME [285]

FORM APPROVED
OMB NO. 1004-0114
Expires: August 31, 2013

2013

2014

- This small miner waiver is filed for the assessment year beginning on September 1, ~~2012~~ and ending on September 1, ~~2013~~.
- The undersigned and all related parties owned ten or fewer mining claims, mill, or tunnel sites located and maintained on Federal lands in the United States of America on September 1, 2013.
- The undersigned have performed the assessment work required by law for each mining claim listed prior to filing this waiver and understand that by filing this form, an affidavit of assessment work must be recorded by the December 30th following the filing of this waiver.
- The undersigned understand that if the assessment work obligation has not yet come due under 30 U.S.C. 28 (for those claims in their first assessment year only), a notice of intent to hold reciting this condition must be recorded by the December 30th following the filing of this waiver.
- The undersigned understand that mill and tunnel sites may also be listed upon this waiver and be waived from payment of the maintenance fee, and that a notice of intent to hold for these sites is required to be recorded by the December 30th immediately following the filing of this waiver.
- The undersigned understand and acknowledge that pursuant to 43 U.S.C. 1212 and 18 U.S.C. 1001, the filing or recording of a false, fictitious, or fraudulent document with the Bureau of Land Management may result in a fine of up to \$250,000, a prison term not to exceed five years, or both.
- The mining claims, mill or tunnel sites for which this waiver from payment of the maintenance fees is requested are:

CLAIM OR SITE NAME	BLM RECORDATION SERIAL NUMBER
1. Friends Haven	382073
2. Has Beem #1	378169
3. Use To Be	374725
4.	
5.	
6.	
7.	
8.	
9.	
10.	

The owner(s) (claimants) of the above mining claims and sites are:

Jimmy Stewart
 (Owner's Name - Please Print)
 9110 S Trafalgar Dr
 (Street or P.O. Box)
 Kirkland AZ 86332
 (City) (State) (Zip Code)

Jimmy Stewart
 (Owner's Signature)

Tracey Lohmann
 (Owner's Name - Please Print)
 7170 W Clare Island
 (Street or P.O. Box)
 Kirkland AZ 86332
 (City) (State) (Zip Code)

Tracey Lohmann
 (Owner's Signature)

Willis Rhea JR
 (Owner's Name - Please Print)
 8255 W Carnaby LN
 (Street or P.O. Box)
 Kirkland AZ 86332
 (City) (State) (Zip Code)

Willis Rhea Jr.
 (Owner's Signature)

RECEIVED
 BLM AZ STATE OFFICE
 PHOENIX, ARIZONA
 2013 AUG 14 PM 3:10

ENTERED
 SEP 17 2013
 BY: *JM*

Dennis Fasula

(Owner's Name - Please Print)

Dennis Fasula
(Owner's Signature)

8025 S Donegal

(Street or P.O. Box)

Kirkland

(City)

AZ

(State)

86332

(Zip Code)

(Owner's Name - Please Print)

(Owner's Signature)

(Street or P.O. Box)

(City)

(State)

(Zip Code)

(Owner's Name - Please Print)

(Owner's Signature)

(Street or P.O. Box)

(City)

(State)

(Zip Code)

(Owner's Name - Please Print)

(Owner's Signature)

(Street or P.O. Box)

(City)

(State)

(Zip Code)

Title 18 U.S.C. Section 1001 and Title 43 U.S.C. Section 1212 makes it a crime for any person knowingly and willfully to make to any department or agency of the United States any false, fictitious or fraudulent statements or representations as to any matter within its jurisdiction.

INSTRUCTIONS

1. This certification is made under the provisions of §1744 of Title 43 and § 28-28k of Title 30 of the United States Code; and the regulations thereunder (43 CFR Part 3830).
2. The claimant(s) must fill in the dates in paragraph 1 for the beginning and ending of the assessment year for which this waiver is sought.
3. The claimant(s) must fill in the date in paragraph 2 for the beginning of the assessment year for which this waiver is sought.
4. All claim and site names and Bureau of Land Management (BLM) serial numbers must be listed for the mining claims, mill sites, and tunnel sites for which the waiver is sought.
5. All owners of the mining claims, mill sites, and tunnel sites and their addresses must be given.
6. This waiver form must be signed by all the claimants or their designated agent, in original form. If an agent is designated, a notarized designation of agent, signed by all of the claimants with proper address given, must be submitted with this waiver.
7. This form must be filed no later than September 1st for the upcoming assessment year in the BLM State Office where the mining claims or sites are recorded, or the waiver cannot be granted by the BLM. (Example: To obtain a waiver for the assessment year 2012, which begins on September 1, 2011, you must qualify for and file for a waiver no later than September 1, 2011, in the proper BLM State Office.)
8. For all mining claims which require assessment work, you must record an affidavit of labor on or before the December 30th immediately following the filing of this waiver. For all other mining claims or sites waived, you must record a notice of intent to hold on or before the December 30th immediately following the filing of this waiver.
9. Mill and tunnel sites may also be listed upon this waiver and be waived from payment of the maintenance fee. A notice of intent to hold for these sites is required to be filed by the December 30th following the filing of this waiver.

RECEIVED
BLM AZ STATE OFFICE
PHOENIX, ARIZONA
2013 AUG 14 PM 2:01

FOR OFFICIAL USE ONLY

When Recorded Return Document to:

Jimmy Stewart
9110 S Trafalgar Dr
Kirkland, AZ 86332



Check here is this is a change of address.

Telephone: 928-442-9879

E-mail address: jimstewart@q.com


AFFIDAVIT OF PERFORMANCE OF ANNUAL WORK

1. State of Arizona, County of Yavapai ss:

2. I (Name) Willis Rhea JR

3. Reside at (Address) 8255 W Carnaby LN

City Kirkland County Yavapai



State AZ Zip 86332 being duly sworn, depose and say that I am a citizen of the United States, more than eighteen years of age, and that all of the facts set forth in this affidavit, subject to the provisions and penalties of 18 U.S.C. 1001 pertaining to the filing of false, fictitious, or fraudulent statements with the United States, are true and correct according to the best of my knowledge, information and belief.

4. Owner's name and address (If not shown in Items 1-3 above).

<u>Tracey Lohmann</u> <u>7170 W Clare Island</u> <u>Kirkland, AZ 86332</u>	<u>Jimmy Stewart</u> <u>9110 S Trafalgar Dr</u> <u>Kirkland, AZ 86332</u>	<u>Willis Rhea JR</u> <u>8255 W Carnaby Ln</u> <u>Kirkland, AZ 86332</u>	<u>Dennis Fasula</u> <u>8025 S Donegal</u> <u>Kirkland, AZ 86332</u>
--	---	--	--

5. That I am personally acquainted with the mining claim(s). The work and improvements were made by and at the expense of the owner(s) of said claim(s). Said contiguous group of claims, listed on this document, are situated in the

(optional) Mining District; Yavapai County, Arizona.

Line No.	AMC NUMBER	CLAIM/SITE NAME	COUNTY RECORDER DATA (If available)	TWP	RNG	SEC
1	382073	Friends Haven	Book 4498, Page 957	13N	4W	25
2	378169	Has Been #1	Book 4474, Page 733	13N	3W	29
3	374725	Use To Be	Book 4446, Page 220	11N	4W	23
4						
5						
6						

Form: MCF108

Revised Jan. 2006

Page 1 of 2

ENTERED
SEP 03 2013
 BY: AT

BLM
Date
Stamp

2013 AUG 14 PM 3:11
PHOENIX, ARIZONA

RECEIVED
BLM AZ STATE OFFICE

7						
8						
9						
10						

6. That between the dates starting at 12 o'clock noon on September 1, 20 12 and ending at 12 o'clock noon on September 1, 20 13 at least \$ 1000.00 dollars worth of work and improvements were done and performed upon said claim(s) or upon one or more of a contiguous group of claims for the benefit of all, wholly or partly outside of a contiguous group of claims for the benefit of all, not including the location work.

7. That the following persons were employed to perform the work and improvements described herein: _____
Jimmy Stewart, Tracey Lohmann, Dennis Fasula and Willis Rhea JR

8. That the work and improvements performed were: Trail and road work, test holes, area clean-up and trash removal


9. Dated: 8/11/2013 Signature: Willis Rhea JR

SUBSCRIBED AND SWORN TO before me, a Notary Public, this 11TH day of AUG 20 13

By: WILLIS RHEA JR.

Notary Public Beverly Jean Stewart

My Commission Expires July 9, 2017



Bureau of Land Management
Arizona State Office
www.az.blm.gov

No. of Claims: 3 x \$10 = 30
 Check No.: 1051 Init. JMC
 Receipt No.: 2855538
 For BLM Use Only



Mr. Jimmy Stewart
9110 S. Trafalgar Dr.
Kirkland, AZ 86332



PHOENIX AZ 852

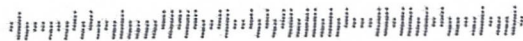
13 AUG 2013 PM 5 L



RECEIVED
BLM AZ STATE OFFICE
2013 AUG 14 PM 3:10
PHOENIX, ARIZONA

UNITED STATES DEPARTMENT OF THE INTERIOR
BUREAU OF LAND MANAGEMENT
ARIZONA STATE OFFICE
1 NORTH CENTRAL AVE, SUITE 800
PHOENIX, ARIZONA 85004

85004442700





Mr. Jimmy Stewart
 9110 S. Trafalgar Dr.
 Kirkland, AZ 86332



PHOENIX AZ 852

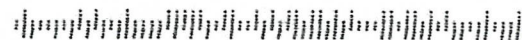
13 AUG 2013 PM 5 L



RECEIVED
 BLM AZ STATE OFFICE
 2013 AUG 14 PM 3:10
 PHOENIX, ARIZONA

UNITED STATES DEPARTMENT OF THE INTERIOR
 BUREAU OF LAND MANAGEMENT
 ARIZONA STATE OFFICE
 1 NORTH CENTRAL AVE, SUITE 800
 PHOENIX, ARIZONA 85004

85004442700



United States Department of the Interior

Bureau of Land Management

LANDS/RECREATION & PLANNING

ONE N CENTRAL AVE

PHOENIX, AZ 85004 -2203

Phone: 602-417-9200

Receipt

No:

2855538

Transaction #: 2941332	
Date of Transaction: 08/14/2013	
CUSTOMER:	
JIMMY STEWART 9110 S TRAFALGAR DR KIRKLAND, AZ 86332-4004 US	

LINE #	QTY	DESCRIPTION	REMARKS	UNIT PRICE	TOTAL
1	1.00	LOCATABLE MINERALS / MINING CLAIMS-NOT NEW-UNADJUD, ONE AUTH NO. ONLY / MINING CLAIM MONEY RECEIVED CASES: AMC382073/\$30.00	POL 2013/3 WAV	- n/a -	30.00
TOTAL:					\$30.00

PAYMENT INFORMATION					
1	AMOUNT:	30.00	POSTMARKED:	08/13/2013	
	TYPE:	CHECK	RECEIVED:	08/14/2013	
	CHECK NO:	1051			
	NAME:	STEWART, JIMMY E 9110 S TRAFALGAR DR KIRKLAND AZ 86332-4004 US			

REMARKS

This receipt was generated by the automated BLM Collections and Billing System and is a paper representation of a portion of the official electronic record contained therein.

UNITED STATES
DEPARTMENT OF THE INTERIOR
BUREAU OF LAND MANAGEMENT

MAINTENANCE FEE WAIVER CERTIFICATION

Adell

FORM APPROVED
OMB NO. 1004-0114
Expires: August 31, 2013

332

374725
382073 378169

SEE INSTRUCTIONS ON PAGE 2

1. This small miner waiver is filed for the assessment year beginning on September 1, 2012 and ending on September 1, 2012.
2. The undersigned and all related parties owned ten or fewer mining claims, mill, or tunnel sites located and maintained on Federal lands in the United States of America on September 1, 2012.
3. The undersigned have performed the assessment work required by law for each mining claim listed prior to filing this waiver and understand that by filing this form, an affidavit of assessment work must be recorded by the December 30th following the filing of this waiver.
4. The undersigned understand that if the assessment work obligation has not yet come due under 30 U.S.C. 28 (for those claims in their first assessment year only), a notice of intent to hold reciting this condition must be recorded by the December 30th following the filing of this waiver.
5. The undersigned understand that mill and tunnel sites may also be listed upon this waiver and be waived from payment of the maintenance fee, and that a notice of intent to hold for these sites is required to be recorded by the December 30th immediately following the filing of this waiver.
6. The undersigned understand and acknowledge that pursuant to 43 U.S.C. 1212 and 18 U.S.C. 1001, the filing or recording of a false, fictitious, or fraudulent document with the Bureau of Land Management may result in a fine of up to \$250,000, a prison term not to exceed five years, or both.
7. The mining claims, mill or tunnel sites for which this waiver from payment of the maintenance fees is requested are:

CLAIM OR SITE NAME	BLM RECORDATION SERIAL NUMBER
1. Friends Haven	✓ AMC382073
2. Has Been #1	AMC378169
3. Use To Be	AMC374725
4.	
5.	
6.	
7.	
8.	
9.	
10.	

The owner(s) (claimants) of the above mining claims and sites are:

Jimmy Stewart

(Owner's Name - Please Print)

Jimmy Stewart
(Owner's Signature)

9110 S. Trafalgar Dr.

(Street or P.O. Box)

Kirkland AZ 86332
(City) (State) (Zip Code)

Tracey Lohmann

(Owner's Name - Please Print)

Tracey Lohmann
(Owner's Signature)

7170 W. Clare Island

(Street or P.O. Box)

Kirkland AZ 86332
(City) (State) (Zip Code)

Willis Rhea JR *Willis Rhea JR*
(Owner's Name - Please Print)

Willis Rhea JR
(Owner's Signature)

8255 W. Carnaby LN

(Street or P.O. Box)

Kirkland AZ 86332
(City) (State) (Zip Code)

RECEIVED
BLM AZ STATE OFFICE
2012 AUG 20 A 10:06
PHOENIX, ARIZONA

ENTERED IN COMPUTER
RE 9.13.12

*NR
RZ*

Dennis Fasula

(Owner's Name - Please Print)

Dennis Fasula

(Owner's Signature)

8025 S. Donegal

(Street or P.O. Box)

Kirkland

(City)

AZ

(State)

86332

(Zip Code)

(Owner's Name - Please Print)

(Owner's Signature)

(Street or P.O. Box)

(City)

(State)

(Zip Code)

(Owner's Name - Please Print)

(Owner's Signature)

(Street or P.O. Box)

(City)

(State)

(Zip Code)

(Owner's Name - Please Print)

(Owner's Signature)

(Street or P.O. Box)

(City)

(State)

(Zip Code)

Title 18 U.S.C. Section 1001 and Title 43 U.S.C. Section 1212 makes it a crime for any person knowingly and willfully to make to any department or agency of the United States any false, fictitious or fraudulent statements or representations as to any matter within its jurisdiction.


INSTRUCTIONS

1. This certification is made under the provisions of §1744 of Title 43 and § 28-28k of Title 30 of the United States Code; and the regulations thereunder (43 CFR Part 3830).
2. The claimant(s) must fill in the dates in paragraph 1 for the beginning and ending of the assessment year for which this waiver is sought.
3. The claimant(s) must fill in the date in paragraph 2 for the beginning of the assessment year for which this waiver is sought.
4. All claim and site names and Bureau of Land Management (BLM) serial numbers must be listed for the mining claims, mill sites, and tunnel sites for which the waiver is sought.
5. All owners of the mining claims, mill sites, and tunnel sites and their addresses must be given.
6. This waiver form must be signed by all the claimants or their designated agent, in original form. If an agent is designated, a notarized designation of agent, signed by all of the claimants with proper address given, must be submitted with this waiver.
7. This form must be filed no later than September 1st for the upcoming assessment year in the BLM State Office where the mining claims or sites are recorded, or the waiver cannot be granted by the BLM. (Example: To obtain a waiver for the assessment year 2012, which begins on September 1, 2011, you must qualify for and file for a waiver no later than September 1, 2011, in the proper BLM State Office.)
8. For all mining claims which require assessment work, you must record an affidavit of labor on or before the December 30th immediately following the filing of this waiver. For all other mining claims or sites waived, you must record a notice of intent to hold on or before the December 30th immediately following the filing of this waiver.
9. Mill and tunnel sites may also be listed upon this waiver and be waived from payment of the maintenance fee. A notice of intent to hold for these sites is required to be filed by the December 30th following the filing of this waiver.

FOR OFFICIAL USE ONLY
 RECEIVED
 BLM AZ STATE OFFICE
 20 AUG 20 A 10:06
 PHOENIX, ARIZONA

When Recorded Return Document to:

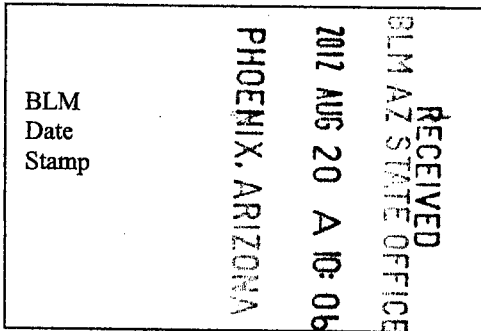
Jimmy Stewart
9110 S. Trafalgar DR
Kirkland, AZ 86332



Check here is this is a change of address.
 Telephone: 928-442-9879
 E-mail address: jimstewart@g.com

AFFIDAVIT OF PERFORMANCE OF ANNUAL WORK

1. State of Arizona, County of Yavapai ss:
 2. I (Name) Jimmy Stewart
 3. Reside at (Address) 9110 S. Trafalgar DR
 City Kirkland County Yavapai



State AZ Zip 86332 being duly sworn, depose and say that I am a citizen of the United States, more than eighteen years of age, and that all of the facts set forth in this affidavit, subject to the provisions and penalties of 18 U.S.C. 1001 pertaining to the filing of false, fictitious, or fraudulent statements with the United States, are true and correct according to the best of my knowledge, information and belief.

4. Owner's name and address (If not shown in Items 1-3 above).
Willis Rhea JR Dennis Fasula Jimmy Stewart Tracey Lohmann
8255 W. Carnaby LN 8025 S. Donegal 9110 S. Trafalgar Dr 7170 W. Clare Island
Kirkland, AZ 86332 Kirkland, AZ 86332 Kirkland, AZ 86332 Kirkland, AZ 86332

5. That I am personally acquainted with the mining claim(s). The work and improvements were made by and at the expense of the owner(s) of said claim(s). Said contiguous group of claims, listed on this document, are situated in the

Copper Basin (optional) Mining District; Yavapai County, Arizona.

Line No.	AMC NUMBER	CLAIM/SITE NAME	COUNTY RECORDER DATA (If available)	TWP	RNG	SEC
1	382073	Friends Haven	Book 4498, Page 957	13N	4W	25
2	378169	Has Been #1	Book 4474, Page 733	13N	3W	29
3	374725	Use To Be	Book 4446, Page 220	11N	4W	23
4						
5						
6						

ENTERED IN COMPUTER
 RE 9.13.12

AFFIDAVIT OF PERFORMANCE OF ANNUAL WORK - page 2

RECEIVED
BLM AZ STATE OFFICE
2012 AUG 20 A 10:06
PHOENIX, ARIZONA
BLM
Date
Stamp

7						
8						
9						
10						

6. That between the dates starting at 12 o'clock noon on September 1, 20 11 and ending at 12 o'clock noon on September 1, 20 12 at least \$ 1000.00 dollars worth of work and improvements were done and performed upon said claim(s) or upon one or more of a contiguous group of claims for the benefit of all, wholly or partly outside of a contiguous group of claims for the benefit of all, not including the location work.

7. That the following persons were employed to perform the work and improvements described herein: Jimmy Stewart, Tracey Lohmann, Willis Rhea JR and Dennis Fasula

8. That the work and improvements performed were: Trail and Road Work, test holes, area clean-up and trash removal.

9. Dated: 8-14-12 Signature: Dennis C Fasula



SUBSCRIBED AND SWORN TO before me, a Notary Public, this 14TH day of AUGUST 20 12

By: DENNIS C FASULA

Notary Public Beverly Jean Stewart

My Commission Expires July 9, 2013



Bureau of Land Management
Arizona State Office
www.az.blm.gov

No. of Claims: 3 x \$10 = \$30.00
Check No.: 1085 Init. ASL
Receipt No.: 2634965
For BLM Use Only

Jimmy Stewart
9110 S. TRAFALGAR DR
KIRKLAND AZ 86332

16 A



Bureau of Land Management
Arizona State Office
One North Central Ave
Phoenix, AZ 85004-4427
Suite 800


RECEIVED
BLM AZ STATE OFFICE
2012 AUG 20 A 10:01
PHOENIX, ARIZONA

8500434414

85004-4427

Jimmy Stewart
9110 S. TRAFALGARD DR
KIRKLAND AZ 86332

16 A



Bureau of Land Management
Arizona State Office
One North Central Ave
Phoenix, Az 85004-4427
Suite 800

PHOENIX, ARIZONA
AUG 20 A 10:01

RECEIVED
BLM AZ STATE OFFICE

850044414

85004-4427

United States Department of the Interior
Bureau of Land Management
 LANDS/RECREATION & PLANNING
 ONE N CENTRAL AVE
 PHOENIX, AZ 85004 -2203
 Phone: 602-417-9200

Receipt

No: 2634965

Transaction #: 2715530	
Date of Transaction: 08/20/2012	
CUSTOMER:	
JIMMY STEWART 9110 S TRAFALGAR DR KIRKLAND, AZ 86332-4004 US	

LINE #	QTY	DESCRIPTION	REMARKS	UNIT PRICE	TOTAL
1	1.00	LOCATABLE MINERALS / MINING CLAIMS- NOT NEW-UNADJUD, ONE AUTH NO. ONLY / MINING CLAIM MONEY RECEIVED CASES: AMC382073/\$30.00	MAINT FEE WAIVER (3) 2013 / POL (3) 2012	- n/a -	30.00
TOTAL:					\$30.00

PAYMENT INFORMATION			
1	AMOUNT:	30.00	POSTMARKED: N/A
	TYPE:	CHECK	RECEIVED: 08/20/2012
	CHECK NO:	685	
	NAME:	STEWART, JIMMY 9110 S TRAFALGAR DR KIRKLAND AZ 86332-4004 US	

REMARKS

This receipt was generated by the automated BLM Collections and Billing System and is a paper representation of a portion of the official electronic record contained therein.

Form 3830-2
(November 2010)

UNITED STATES
DEPARTMENT OF THE INTERIOR
BUREAU OF LAND MANAGEMENT
MAINTENANCE FEE WAIVER CERTIFICATION

AMC 374725
FORM APPROVED
OMB NO. 1004-0114
Expires: August 31, 2013
AMC 378169
AMC 382073

SEE INSTRUCTIONS ON PAGE 2

- This small miner waiver is filed for the assessment year beginning on September 1, 2011 and ending on September 1, 2012.
- The undersigned and all related parties owned ten or fewer mining claims, mill, or tunnel sites located and maintained on Federal lands in the United States of America on September 1, 2011.
- The undersigned have performed the assessment work required by law for each mining claim listed prior to filing this waiver and understand that by filing this form, the undersigned must file an affidavit of assessment work with the Bureau of Land Management (BLM) by the December 30th following the filing of this waiver.
- The undersigned understand that if the assessment work obligation has not yet come due under 30 U.S.C. 28 (for those claims in their first assessment year only), a notice of intent to hold reciting this condition must be recorded by the December 30th following the filing of this waiver.
- The undersigned understand that mill and tunnel sites may also be listed on this waiver and be waived from payment of the maintenance fee, and that a notice of intent to hold for these sites is required to be filed with the BLM by the December 30th following the filing of this waiver.
- The undersigned understand and acknowledge that pursuant to 43 U.S.C. 1212 and 18 U.S.C. 1001, the filing or recording of a false, fictitious, or fraudulent document with the BLM may result in a fine of up to \$250,000, a prison term not to exceed five years, or both.
- The mining claims, mill or tunnel sites for which this waiver from payment of the maintenance fees is requested are:

CLAIM OR SITE NAME	BLM RECORDATION SERIAL NUMBER
1. Friends Haven	382073
2. Has Been #1	378169
3. Use To Be	374725
4.	
5.	
6.	
7.	
8.	
9.	
10.	

RECEIVED
 BLM AZ STATE OFFICE
 2011 AUG 24 A 7:59
 PHOENIX, ARIZONA

The owner(s) (claimants) of the above mining claims and sites are:

Jimmy Stewart
 (Owner's Name - Please Print)
 9110 S Trafalgar DR
 (Owner's Mailing Address)

Jimmy Stewart
 (Owner's Signature)
 Kirkland AZ 86332
 (City) (State) (Zip Code)

Tracey Lohmann
 (Owner's Name - Please Print)
 7170 W Clare Island
 (Owner's Mailing Address)

Tracey Lohmann
 (Owner's Signature)
 Kirkland AZ 86332
 (City) (State) (Zip Code)

Willis Rhea JR
 (Owner's Name - Please Print)
 8255 W Carnaby LN
 (Owner's Mailing Address)

Willis Rhea Jr.
 (Owner's Signature)
 Kirkland AZ 86332
 (City) (State) (Zip Code)

Dennis Fasula
 (Owner's Name - Please Print)
 8025 S Donegal *
 (Owner's Mailing Address)

Dennis Fasula
 (Owner's Signature)
 Kirkland Az 86332
 (City) (State) (Zip Code)

(Continued on page 2)

*attempted to change address but would not accept

RE 8-30-2011
 ENTERED IN COMPUTER



_____ (Owner's Name - Please Print)	_____ (Owner's Signature)
_____ (Owner's Mailing Address)	_____ (City) (State) (Zip Code)

_____ (Owner's Name - Please Print)	_____ (Owner's Signature)
_____ (Owner's Mailing Address)	_____ (City) (State) (Zip Code)

_____ (Owner's Name - Please Print)	_____ (Owner's Signature)
_____ (Owner's Mailing Address)	_____ (City) (State) (Zip Code)

_____ (Owner's Name - Please Print)	_____ (Owner's Signature)
_____ (Owner's Mailing Address)	_____ (City) (State) (Zip Code)

18 U.S.C. 1001 and 43 U.S.C. 1212 make it a crime for any person knowingly and willfully to make to any department or agency of the United States any false, fictitious or fraudulent statements or representations as to any matter within its jurisdiction.

INSTRUCTIONS

1. This certification is made under the provisions of 43 U.S.C. § 1744 and 30 U.S.C. §28-28k and the regulations thereunder (43 CFR Part 3830).
2. The claimant(s) must fill in the dates in paragraph 1 for the beginning and ending of the assessment year for which this waiver is sought.
3. The claimant(s) must fill in the date in paragraph 2 for the beginning of the assessment year for which this waiver is sought.
4. All claim and site names and BLM serial numbers must be listed for the mining claims, mill sites, and tunnel sites for which the waiver is sought.
5. All owners of the mining claims, mill sites, and tunnel sites and their addresses must be given.
6. This waiver form must be signed by all the claimants or their designated agent, in original form. If an agent is designated, a notarized designation of agent, signed by all of the claimants with proper address given, must be submitted with this waiver.
7. This form must be filed no later than September 1st for the upcoming assessment year in the BLM State Office where the mining claims or sites are recorded, or the waiver cannot be granted by the BLM. (Example: To obtain a waiver for the assessment year 2012, which begins on September 1, 2011, you must qualify for and file for a waiver no later than September 1, 2011, in the proper BLM State Office.)
8. For all mining claims which require assessment work, you must record an affidavit of labor on or before the December 30th immediately following the filing of this waiver. For all other mining claims or sites waived, you must record a notice of intent to hold on or before the December 30th immediately following the filing of this waiver.
9. Mill and tunnel sites may also be listed on this waiver and be waived from payment of the maintenance fee. A notice of intent to hold for these sites is required to be filed by the December 30th following the filing of this waiver.

RECEIVED
BLM AZ STATE OFFICE
2011 AUG 21 A 7:59
PHOENIX, ARIZONA
FOR OFFICIAL USE ONLY

When Recorded Return Document to:
Jimmy Stewart
9110 S. Trafalgar DR
Kirkland, AZ 86332

Check here is this is a change of address.
 Telephone: 928-442-9879
 E-mail address: jimstewart@q.com

FEE
 \$ 2
 \$8
 \$5
 \$1
 \$

AFFIDAVIT OF PERFORMANCE OF ANNUAL WORK

1. State of Arizona, County of Yavapai ss:
 2. I (Name) Jimmy Stewart
 3. Reside at (Address) 9110 S. Trafalgar DR

 City Kirkland County Yavapai

RECEIVED
 BLM AZ STATE OFFICE
 PHOENIX, ARIZONA
 2011 AUG 24 A 7:55
 BLM
 Date
 Stamp

State AZ Zip 86332 being duly sworn, depose and say that I am a citizen of the United States, more than eighteen years of age, and that all of the facts set forth in this affidavit, subject to the provisions and penalties of 18 U.S.C. 1001 pertaining to the filing of false, fictitious, or fraudulent statements with the United States, are true and correct according to the best of my knowledge, information and belief.

4. Owner's name and address (If not shown in Items 1-3 above). Jimmy Stewart 9110 S Trafalgar DR Tracey Lohmann 7170 W Clare Island, Willis Rhea JR 8255 W Carnaby LN, Dennis Fasula 8025 S Donegal all of Kirkland, AZ 86332

5. That I am personally acquainted with the mining claim(s). The work and improvements were made by and at the expense of the owner(s) of said claim(s). Said contiguous group of claims, listed on this document, are situated in the

(optional) Mining District; Yavapai County, Arizona.

Line No.	AMC NUMBER	CLAIM/SITE NAME	COUNTY RECORDER DATA (If available)	TWP	RNG	SEC
1	382073	Friends Haven	Book 4498, Page 957	13N	4W	25
2	378169	Has Been #1	Book 4474, Page 733	13N	3W	29
3	374725	Use To Be	Book 4446, Page 220	11N	4W	23
4						
5						
6						

R2 8-30-11
 ENTERED IN COMPUTER



AFFIDAVIT OF PERFORMANCE OF ANNUAL WORK – page 2

RECEIVED
 BLM AZ STATE OFFICE
 PHOENIX, ARIZONA
 2011 AUG 24 A 7:59
 BLM
 Date
 Stamp

7					
8					
9					
10					

6. That between the dates starting at 12 o'clock noon on September 1, 20 10 and ending at 12 o'clock noon on September 1, 20 11 at least \$ 1,000.00 dollars worth of work and improvements were done and performed upon said claim(s) or upon one or more of a contiguous group of claims for the benefit of all, wholly or partly outside of a contiguous group of claims for the benefit of all, not including the location work.

7. That the following persons were employed to perform the work and improvements described herein: _____
Jimmy Stewart, Tracey Lohmann, Willis Rhea JR and Dennis Fasula

8. That the work and improvements performed were: Trail and Road Work, test holes, area clean-up and trash removal.

9. Dated: 8-12-11 Signature: Willis Rhea Jr.

SUBSCRIBED AND SWORN TO before me, a Notary Public, this 12 day of AUG 2011

By: WILLIS RHEA JR

Notary Public Beverly Jean Stewart

My Commission Expires July 9, 2013



Bureau of Land Management
Arizona State Office
www.az.blm.gov

No. of Claims: 3 x \$10 = \$30.00
 Check No.: 628 Init. EG
 Receipt No.: 2413735
For BLM Use Only

United States Department of the Interior
Bureau of Land Management
 LANDS/RECREATION & PLANNING
 ONE N CENTRAL AVE
 PHOENIX, AZ 85004 -2203
 Phone: 602-417-9200

Receipt

No: 2413735

Transaction #: 2489093	
Date of Transaction: 08/24/2011	
CUSTOMER:	
JIMMY STEWART 9110 S TRAFALGAR DR KIRKLAND, AZ 86332-4004 US	

LINE #	QTY	DESCRIPTION	REMARKS	UNIT PRICE	TOTAL
1	1.00	LOCATABLE MINERALS / MINING CLAIMS-NOT NEW-UNADJUD, ONE AUTH NO. ONLY / MINING CLAIM MONEY RECEIVED CASES: AMC382073/\$30.00	2011 POL & 2012 WAIVER (3)	- n/a -	30.00
TOTAL:					\$30.00


PAYMENT INFORMATION					
1	AMOUNT:	30.00	POSTMARKED:	08/22/2011	
	TYPE:	CHECK	RECEIVED:	08/24/2011	
	CHECK NO:	628			
	NAME:	STEWART, BEVERLY J 9110 S TRAFALGAR DR KIRKLAND AZ 86332-4004 US			

REMARKS

This receipt was generated by the automated BLM Collections and Billing System and is a paper representation of a portion of the official electronic record contained therein.

Form 3830-2
 (March 2007)

UNITED STATES DEPARTMENT OF THE INTERIOR
 BUREAU OF LAND MANAGEMENT

Amc 378169
 Amc 374725


668

FORM APPROVED
 OMB NO. 1004-0114
 Expires: February 28, 2010

copy

MAINTENANCE FEE WAIVER CERTIFICATION

SEE INSTRUCTIONS ON REVERSE

Amc 382073


1. This small miner waiver is filed for the assessment year beginning at noon on September 1, 2010 and ending at noon on September 1, 2011.
2. The undersigned and all related parties owned ten or fewer mining claims, mill, or tunnel sites located and maintained on Federal lands in the United States of America on September 1, 2010.
3. The undersigned have performed the assessment work required by law for each mining claim listed prior to filing this waiver and understand that by filing this form; an affidavit of assessment work must be recorded by the December 30th following the filing of this waiver.
4. The undersigned understand that if the assessment work obligation has not yet come due under 30 U.S.C. 28 (for those claims in their first assessment year only); a notice of intent to hold reciting this condition must be recorded by the December 30th following the filing of this waiver.
5. The undersigned understand that mill and tunnel sites may also be listed upon this waiver and be waived from payment of the maintenance fee; and that a notice of intent to hold for these sites is required to be recorded by the December 30th immediately following the filing of this waiver.
6. The undersigned understand and acknowledge that pursuant to 43 U.S.C. 1212 and 18 U.S.C. 1001; the filing or recording of a false, fictitious, or fraudulent document with the Bureau of Land Management may result in a fine of up to \$250,000, a prison term not to exceed five years, or both.
7. The mining claims, mill or tunnel sites for which this waiver from payment of the maintenance fees is requested are:

CLAIM OR SITE NAME	BLM RECORDATION SERIAL NUMBER
1. ✓	382073
2.	378169
3.	374725
4.	
5.	
6.	
7.	
8.	
9.	
10.	

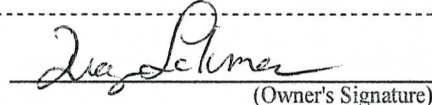
RECEIVED
 BLM AZ STATE OFFICE
 200 SEP - 1 A 9:53
 PHOENIX, ARIZONA

The owner(s) (claimants) of the above mining claims and sites are:

Jimmy Stewart
 (Owner's Name - Please Print)
9110 S. TRAFALGAR DR
 (Street or P.O. Box)
KIRKLAND AZ 86332
 (City) (State) (Zip Code)


 (Owner's Signature)

TRACEY LOHMANN
 (Owner's Name - Please Print)
7170 W. CLARE ISLAND
 (Street or P.O. Box)
KIRKLAND AZ 86332
 (City) (State) (Zip Code)


 (Owner's Signature)

Willis RHEA JR.
 (Owner's Name - Please Print)
8255 W. CARNABY LN.
 (Street or P.O. Box)
KIRKLAND AZ 86332
 (City) (State) (Zip Code)


 (Owner's Signature)

(Continued on page 2)

ENTERED INTO COMPUTER

9/27/10 AT



DENNIS FASULA
(Owner's Name - Please Print)

Dennis Fasula
(Owner's Signature)

8025 S. DONEGAL
(Street or P.O. Box)

KIRKLAND AZ 86332
(City) (State) (Zip Code)

(Owner's Name - Please Print)

(Owner's Signature)

(Street or P.O. Box)

(City)

(State)

(Zip Code)

(Owner's Name - Please Print)

(Owner's Signature)

(Street or P.O. Box)

(City)

(State)

(Zip Code)

(Owner's Name - Please Print)

(Owner's Signature)

(Street or P.O. Box)

(City)

(State)

(Zip Code)

INSTRUCTIONS

1. This certification is made under the provisions of § 1744 of Title 43 and § 28-28k of Title 30 of the United States Code; and the regulations thereunder (43 CFR Part 3830).
2. The claimant(s) must fill in the dates in paragraph 1 for the beginning and ending of the assessment year for which this waiver is sought.
3. The claimant(s) must fill in the date in paragraph 2 for the beginning of the assessment year for which this waiver is sought.
4. All claim and site names and Bureau of Land Management (BLM) serial numbers must be listed for the mining claims, mill sites, and tunnel sites for which the waiver is sought.
5. All owners of the mining claims, mill sites, and tunnel sites and their addresses must be given.
6. This waiver form must be signed by all the claimants or their designated agent, in original form. If an agent is designated, a notarized designation of agent, signed by all of the claimants with proper address given, must be submitted with this waiver.

7. This form must be filed no later than September 1st for the upcoming assessment year in the BLM State Office where the mining claims or sites are recorded, or the waiver cannot be granted by the BLM. (Example: to obtain a waiver for the assessment year 2000, which begins at noon on September 1, 1999, you must qualify for and file for a waiver no later than September 1, 1999, in the proper BLM State Office).
8. For all mining claims which require assessment work, you must record an affidavit of labor on or before the December 30th immediately following the filing of this waiver. For all other mining claims or sites waived, you must record a notice of intent to hold on or before the December 30th immediately following the filing of this waiver.
9. Mill and tunnel sites may also be listed upon this waiver and be waived from payment of the maintenance fee. A notice of intent to hold for these sites is required to be filed by the December 30th following the filing of this waiver.

NOTICE/BURDEN HOURS STATEMENT

The Privacy Act of 1974, as amended, and the regulation in 43 CFR 2.48(d) provide that you be furnished the following information in connection with the information required by this certification of waiver from rental fees.

AUTHORITY: 30 U.S.C. 28-28k; 43 U.S.C. 1201, 1457, 1740, and 1744; and 43 CFR 3830.

PRINCIPLE PURPOSE: This information is to be used to verify that the owner(s) (claimants) of a mining claim has complied with 30 U.S.C. 28f and is entitled to perform assessment work in lieu of paying the maintenance fee for the mining claims listed on this form.

ROUTINE USE: (1) Adjudication of the claimant(s) certification of waiver from paying the maintenance fee otherwise required by 30 U.S.C. 28f. (2) Disclosure may be made to appropriate Federal agencies when location is made within the agency's geographic area of responsibility. (3) Information from the record and/or the record will be transferred to the appropriate Federal, State, or local agency, or a member of the public in response to a specific request for pertinent information. (4) Information may also be provided to the Department of Justice or in a proceeding before a court or adjudicative body; or to Federal, State, local or foreign agencies when needed for enforcement of civil or criminal codes or applicable regulations concerning title rights upon the public land.

EFFECT OF NOT PROVIDING INFORMATION: Disclosure of this information is required by 30 U.S.C. 28f and 43 CFR Part 3830 for those qualified claimants wishing to take the small miner waiver allowed. Failure to supply the information required in this form to support the claimants certification of waiver from payment of the otherwise required maintenance fees will result in the waiver being disallowed and the mining claims subject to forfeiture by BLM under 30 U.S.C. 28i.

The Paperwork Reduction Act of 1995 requires us to inform you that:

This information is being collected to allow the BLM to determine if you qualify for a waiver from the payment of \$100 per mining claim or site maintenance fee established in 30 U.S.C. 28f and the implementing regulations at 43 CFR 3830. A response to this request is required in accordance with the statute to obtain your benefit.

BLM would like you to know that you do not have to respond to this, or any other, Federal agency-sponsored information collection unless it displays a currently valid OMB control number.

Public reporting burden for this form is estimated to average 20 minutes (.33 hours) per response, including time to review instructions, gathering and maintaining data, and completing and reviewing the form. Direct comments regarding this burden estimate, or any other aspect of this form, to the U.S. Department of the Interior, Bureau of Land Management, (1004-0114) Bureau Information Collection Clearance Officer (WO-630), Mail Stop 401 LS, 1849 C St., N.W., Washington, D.C. 20240.

FOR OFFICIAL USE ONLY

PHOENIX ARIZONA
2010 SEP 15 10 53 AM
BLM STATE OFFICE

When Recorded Return Document to:

Jimmy STEWART
9110 S. TRAFALGAR DR
Kirkland, AZ 86332



FEE
 \$
 \$
 \$
 \$
 \$
 \$
 \$

Check here if this is a change of address.

Telephone: 928-442-9879

E-mail address: jimstewart@r.com

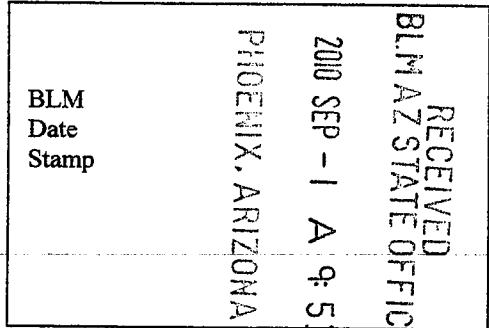
Copy

AFFIDAVIT OF PERFORMANCE OF ANNUAL WORK

1. State of Arizona, County of YAVAPAI ss:

2. I (Name) Jimmy STEWART *

3. Reside at (Address) 9110 S. TRAFALGAR DR



City Kirkland County YAVAPAI

State AZ Zip 86332 being duly sworn, depose and say that I am a citizen of the United States, more than eighteen years of age, and that all of the facts set forth in this affidavit, subject to the provisions and penalties of 18 U.S.C. 1001 pertaining to the filing of false, fictitious, or fraudulent statements with the United States, are true and correct according to the best of my knowledge, information and belief.

4. Owner's name and address (If not shown in Items 1-3 above).

5. That I am personally acquainted with the mining claim(s). The work and improvements were made by and at the expense of the owner(s) of said claim(s). Said contiguous group of claims, listed on this document, are situated in the

(optional) Mining District; YAVAPAI County, Arizona.

Line No.	AMC NUMBER	CLAIM/SITE NAME	COUNTY RECORDER DATA (If available)	TWP	RNG	SEC
1	382073	FRIENDS HAVEN	BOOK 4498 PAGE 957	13N	4W	25
2	378169	HAS BEEN #1	BOOK 4474 PAGE 733	13N	3W	29
3	374725	USE TO BE	BOOK 4476 PAGE 220	11N	4W	23
4						
5						
6						

* STEWART, Jimmy

ENTERED INTO COMPUTER

9/27/10 AT

AFFIDAVIT OF PERFORMANCE OF ANNUAL WORK - page 2

BLM Date Stamp	PHOENIX, ARIZONA	2010 SEP - 1	RECEIVED BLM AZ STATE OFFICE
		A 9-53	

7					
8					
9					
10					

6. That between the dates starting at 12 o'clock noon on September 1, 2009 and ending at 12 o'clock noon on September 1, 2010 at least \$ 1,000.00 dollars worth of work and improvements were done and performed upon said claim(s) or upon one or more of a contiguous group of claims for the benefit of all, wholly or partly outside of a contiguous group of claims for the benefit of all, not including the location work.

7. That the following persons were employed to perform the work and improvements described herein: Jimmy Stewart, Tracey Lohnman, DENNIS FASULLA AND WILLIS RHEA JR.

8. That the work and improvements performed were: TRAIL AND ROAD WORK, test holes, AREA CLEAN-UP AND trash REMOVAL

9. Dated: 8-30-10 Signature: Dennis Fasulla

SUBSCRIBED AND SWORN TO before me, a Notary Public, this 30TH day of AUGUST 2010

By: Beverly Jean Stewart - NOTARY PUBLIC

Notary Public DENNIS FASULLA

My Commission Expires July 9, 2013



Bureau of Land Management
Arizona State Office
www.az.blm.gov

No. of Claims:	<u>3</u>	x \$10 =	<u>\$30.00</u>
Check No.:	<u>540</u>	Init.	<u>JMS</u>
Receipt No.:	<u>221191</u>		
For BLM Use Only			

United States Department of the Interior

Bureau of Land Management
 LANDS/RECREATION & PLANNING
 ONE N CENTRAL AVE
 PHOENIX, AZ 85004 -2203

Receipt

No:

2211191

Phone:

Transaction #: 2281286	
Date of Transaction: 09/08/2010	
CUSTOMER:	
JIMMY STEWART 9110 S TRAFALGAR DR KIRKLAND, AZ 86332-4004 US	

LINE #	QTY	DESCRIPTION	REMARKS	UNIT PRICE	TOTAL
1	1.00	LOCATABLE MINERALS / MINING CLAIMS-NOT NEW-UNADJUD, ONE AUTH NO. ONLY / MINING CLAIM MONEY RECEIVED CASES: AMC382073/\$30.00	POL 2010/3 WAV	- n/a -	30.00
TOTAL:					\$30.00

PAYMENT INFORMATION					
1	AMOUNT:	30.00	POSTMARKED:	N/A	
	TYPE:	CHECK	RECEIVED:	09/08/2010	
	CHECK NO:	540			
	NAME:	STEWART, BEVERLY J 9110 S TRAFALGAR DR KIRKLAND AZ 86332-4004 US			

REMARKS

This receipt was generated by the automated BLM Collections and Billing System and is a paper representation of a portion of the official electronic record contained therein.

When Recorded Return Document to:

Jimmy Stewart
9110 S. TRAFALGAR DR
KIRKLAND, AZ 86332



B-4690 P-845
Page: 1 of 2
ADL 4338377

FEE
17
18
15
11

Check here is this is a change of address.

Telephone: 928.442.9879

E-mail address: jimstewart@q.com

AMC 374725
AMC 378169
AMC 382073
AMC 394003
AMC 395864

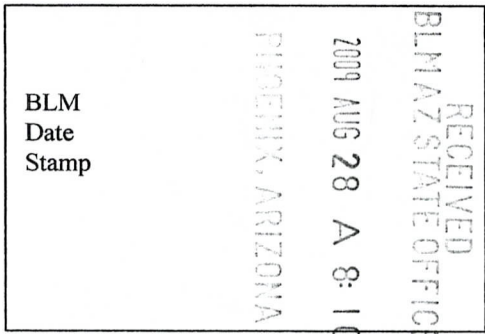
AFFIDAVIT OF PERFORMANCE OF ANNUAL WORK

1. State of Arizona, County of YAVAPAI ss:

2. I (Name) JIMMY STEWART

3. Reside at (Address) 9110 S. TRAFALGAR DR

City KIRKLAND County YAVAPAI



State AZ Zip 86332 being duly sworn, depose and say that I am a citizen of the United States, more than eighteen years of age, and that all of the facts set forth in this affidavit, subject to the provisions and penalties of 18 U.S.C. 1001 pertaining to the filing of false, fictitious, or fraudulent statements with the United States, are true and correct according to the best of my knowledge, information and belief.

4. Owner's name and address (If not shown in Items 1-3 above), _____

5. That I am personally acquainted with the mining claim(s). The work and improvements were made by and at the expense of the owner(s) of said claim(s). Said contiguous group of claims, listed on this document, are situated in the

_____ (optional) Mining District; YAVAPAI County, Arizona.

Line No.	AMC NUMBER	CLAIM/SITE NAME	COUNTY RECORDER DATA (If available)	TWP	RNG	SEC
1	382073	FRIENDS HAVEN	BOOK PAGE 4498 957	13N	4W	25
2	374725	USE TO BE	BOOK PAGE 4446 220	11N	4W	23
3	378169	HAS BEEN # 1	BOOK PAGE 4474 733	13N	3W	29
4	394003	BIG ROCK	BOOK PAGE 4610 553	12 1/2 N	3W	19
5	395864	PLACER RANCH	BOOK PAGE 4643 164	12 1/2 N	3W	19, 30
6						





AFFIDAVIT OF PERFORMANCE OF ANNUAL WORK - page 2

BLM
Date
Stamp

2009 AUG 28 A 8:10

PIQUEUR, ARIZONA

RECEIVED
BLM AZ STATE OFFICE

7						
8						
9						
10						

6. That between the dates starting at 12 o'clock noon on September 1, 2008 and ending at 12 o'clock noon on September 1, 2009 at least \$ 1,200.00 dollars worth of work and improvements were done and performed upon said claim(s) or upon one or more of a contiguous group of claims for the benefit of all, wholly or partly outside of a contiguous group of claims for the benefit of all, not including the location work.

7. That the following persons were employed to perform the work and improvements described herein: Roy Seaman, Jim Stewart, Tracey Johnson, Dennis Fasola

8. That the work and improvements performed were: TRAIL AND ROAD WORK, test holes, AREA CLEAN-UP, TRASH REMOVAL

9. Dated: 8-3-09 Signature: [Signature]

SUBSCRIBED AND SWORN TO before me, a Notary Public, this 3RD day of AUGUST 2009

By: [Signature] ROY SEAMAN

Notary Public [Signature]

My Commission Expires July 9, 2013



Bureau of Land Management
Arizona State Office
www.az.blm.gov

No. of Claims: 5 x \$10 = \$50.00
Check No.: 436 Init. [Initialed]
Receipt No.: 1993884
For BLM Use Only

Jim Stewart
9110 S. TROPALISA DR.
KIRKLAND, AZ 86332



RECEIVED
BLM AZ STATE OFFICE
1 2009 AUG 27 P 1:12
PHOENIX, ARIZONA



Bureau of Land Management
Arizona State Office
One North Central Avenue
Phoenix, AZ 85004-4427

RECEIVED
BLM AZ STATE OFFICE
2009 AUG 28 A 8:10
PHOENIX, ARIZONA

8500484414 0041



Jim Stewart
9110 S. Traftalgar Dr.
Kirkland, Az 86332



RECEIVED
BLM AZ STATE OFFICE
2009 AUG 27 P 1:12
PHOENIX, ARIZONA

Bureau of Land Management
Arizona State Office
One North Central Avenue
Phoenix, Az 85004-4427

RECEIVED
BLM AZ STATE OFFICE
2009 AUG 28 A 8:10
PHOENIX, ARIZONA

9500494414 0041

United States Department of the Interior
Bureau of Land Management
 BUSINESS & SUPPORT SVCS DIV
 ONE N CENTRAL AVE SUITE 800
 PHOENIX, AZ 85004 -4427
 Phone: (602) 417-9200

Receipt

No: 1993884

Transaction #: 2058160	
Date of Transaction: 09/01/2009	
CUSTOMER:	JIMMY STEWART 9110 S TRAFALGAR DR KIRKLAND, AZ 86332-4004 US

LINE #	QTY	DESCRIPTION	REMARKS	UNIT PRICE	TOTAL
1	1.00	LOCATABLE MINERALS / MINING CLAIMS- NOT NEW-UNADJUD, ONE AUTH NO. ONLY / MINING CLAIM MONEY RECEIVED CASES: AMC382073/\$50.00	ONLY POL (5)	- n/a -	50.00
TOTAL:					\$50.00

PAYMENT INFORMATION			
1	AMOUNT:	50.00	POSTMARKED: 08/26/2009
	TYPE:	CHECK	RECEIVED: 08/28/2009
	CHECK NO:	436	
	NAME:	STEWART, BEVERLY J 9110 S TRAFALGAR DR KIRKLAND AZ 86332-4004 US	

REMARKS

This receipt was generated by the automated BLM Collections and Billing System and is a paper representation of a portion of the official electronic record contained therein.

3 page Waiver PB

Amc 382073

522

Form 3830-2
(November 2007)

UNITED STATES
DEPARTMENT OF THE INTERIOR
BUREAU OF LAND MANAGEMENT

MAINTENANCE FEE WAIVER CERTIFICATION

ADL

374725
Amc 378169
FORM APPROVED
OMB NO. 1004-0114
Amc Expires: February 28, 2010
394003
Amc 395864

SEE INSTRUCTIONS ON PAGE 2

1. This small miner waiver is filed for the assessment year beginning at noon on September 1, 2009 and ending at noon on September 1, 2010.
2. The undersigned and all related parties owned ten or fewer mining claims, mill, or tunnel sites located and maintained on Federal lands in the United States of America on September 1, 2009.
3. The undersigned have performed the assessment work required by law for each mining claim listed prior to filing this waiver and understand that by filing this form; an affidavit of assessment work must be recorded by the December 30th following the filing of this waiver.
4. The undersigned understand that if the assessment work obligation has not yet come due under 30 U.S.C. 28 (for those claims in their first assessment year only); a notice of intent to hold reciting this condition must be recorded by the December 30th following the filing of this waiver.
5. The undersigned understand that mill and tunnel sites may also be listed upon this waiver and be waived from payment of the maintenance fee; and that a notice of intent to hold for these sites is required to be recorded by the December 30th immediately following the filing of this waiver.
6. The undersigned understand and acknowledge that pursuant to 43 U.S.C. 1212 and 18 U.S.C. 1001; the filing or recording of a false, fictitious, or fraudulent document with the Bureau of Land Management may result in a fine of up to \$250,000, a prison term not to exceed five years, or both.
7. The mining claims, mill or tunnel sites for which this waiver from payment of the maintenance fees is requested are:

CLAIM OR SITE NAME	BLM RECORDATION SERIAL NUMBER
1. Friends Haven ¹	382073
2. Use To Be	374725
3. Has Been #1	378169
4. Big Rock	394003
5. Placer Ranch	395864
6.	
7.	
8.	
9.	
10.	

RECEIVED
BLM AZ STATE OFFICE
2009 AUG 24 P 2:25
PHOENIX, ARIZONA

The owner(s) (claimants) of the above mining claims and sites are:

Jimmy Stewart
 (Owner's Name - Please Print)
 9110 S. Trafalgar Dr.
 (Street or P.O. Box)
 Kirkland AZ 86332
 (City) (State) (Zip Code)

Jimmy Stewart
(Owner's Signature)

Willis Rhea Jr.
 (Owner's Name - Please Print)
 8255 W. Carnaby Ln.
 (Street or P.O. Box)
 Kirkland AZ 86332
 (City) (State) (Zip Code)

Willis Rhea Jr.
(Owner's Signature)

Dennis Fasula
 (Owner's Name - Please Print)
 8025 S. Donegal
 (Street or P.O. Box)
 Kirkland AZ 86332
 (City) (State) (Zip Code)

Dennis C Fasula
(Owner's Signature)

ENTERED
SEP 28 2009
299

1(A)

Tracey Lohmann
(Owner's Name - Please Print)

Tracey Lohmann
(Owner's Signature)

7170 W. Clare Island
(Street or P.O. Box)

Kirkland AZ 86332
(City) (State) (Zip Code)

Stephen Longacre
(Owner's Name - Please Print)

Stephen Longacre
(Owner's Signature)

7905 W. Barrington
(Street or P.O. Box)

Kirkland AZ 86332
(City) (State) (Zip Code)

Shari Vratari
(Owner's Name - Please Print)

Shari Vratari
(Owner's Signature)

7425 W. Parnell
(Street or P.O. Box)

Kirkland AZ 86332
(City) (State) (Zip Code)

Roy Seaman
(Owner's Name - Please Print)

Roy Seaman
(Owner's Signature)

P.O. BOX 233
(Street or P.O. Box)

Kirkland AZ 86332
(City) (State) (Zip Code)

Title 18 U.S.C. Section 1001 and Title 43 U.S.C. Section 1212 makes it a crime for any person knowingly and willfully to make to any department or agency of the United States any false, fictitious or fraudulent statements or representations as to any matter within its jurisdiction.

INSTRUCTIONS

1. This certification is made under the provisions of §1744 of Title 43 and § 28-28k of Title 30 of the United States Code; and the regulations thereunder (43 CFR Part 3830).
2. The claimant(s) must fill in the dates in paragraph 1 for the beginning and ending of the assessment year for which this waiver is sought.
3. The claimant(s) must fill in the date in paragraph 2 for the beginning of the assessment year for which this waiver is sought.
4. All claim and site names and Bureau of Land Management (BLM) serial numbers must be listed for the mining claims, mill sites, and tunnel sites for which the waiver is sought.
5. All owners of the mining claims, mill sites, and tunnel sites and their addresses must be given.
6. This waiver form must be signed by all the claimants or their designated agent, in original form. If an agent is designated, a notarized designation of agent, signed by all of the claimants with proper address given, must be submitted with this waiver.
7. This form must be filed no later than September 1st for the upcoming assessment year in the BLM State Office where the mining claims or sites are recorded, or the waiver cannot be granted by the BLM. (Example: to obtain a waiver for the assessment year 2000, which begins at noon on September 1, 1999, you must qualify for and file for a waiver no later than September 1, 1999, in the proper BLM State Office).
8. For all mining claims which require assessment work, you must record an affidavit of labor on or before the December 30th immediately following the filing of this waiver. For all other mining claims or sites waived, you must record a notice of intent to hold on or before the December 30th immediately following the filing of this waiver.
9. Mill and tunnel sites may also be listed upon this waiver and be waived from payment of the maintenance fee. A notice of intent to hold for these sites is required to be filed by the December 30th following the filing of this waiver.

RECEIVED
BLM AZ STATE OFFICE
2009 AUG 24 P 2:25
PHOENIX, ARIZONA

FOR OFFICIAL USE ONLY

UNITED STATES
DEPARTMENT OF THE INTERIOR
BUREAU OF LAND MANAGEMENT

MAINTENANCE FEE WAIVER CERTIFICATION

ADH

FORM APPROVED
OMB NO. 1004-0114
Expires: February 28, 2010

SEE INSTRUCTIONS ON PAGE 2

- This small miner waiver is filed for the assessment year beginning at noon on September 1, 2009 and ending at noon on September 1, 2010.
- The undersigned and all related parties owned ten or fewer mining claims, mill, or tunnel sites located and maintained on Federal lands in the United States of America on September 1, 2009.
- The undersigned have performed the assessment work required by law for each mining claim listed prior to filing this waiver and understand that by filing this form; an affidavit of assessment work must be recorded by the December 30th following the filing of this waiver.
- The undersigned understand that if the assessment work obligation has not yet come due under 30 U.S.C. 28 (for those claims in their first assessment year only); a notice of intent to hold reciting this condition must be recorded by the December 30th following the filing of this waiver.
- The undersigned understand that mill and tunnel sites may also be listed upon this waiver and be waived from payment of the maintenance fee; and that a notice of intent to hold for these sites is required to be recorded by the December 30th immediately following the filing of this waiver.
- The undersigned understand and acknowledge that pursuant to 43 U.S.C. 1212 and 18 U.S.C. 1001; the filing or recording of a false, fictitious, or fraudulent document with the Bureau of Land Management may result in a fine of up to \$250,000, a prison term not to exceed five years, or both.
- The mining claims, mill or tunnel sites for which this waiver from payment of the maintenance fees is requested are:

CLAIM OR SITE NAME	BLM RECORDATION SERIAL NUMBER
1. <u>Friedrich Havers</u>	<u>382073</u>
2. <u>USE TO BE</u>	<u>374725</u>
3. <u>HAS BEEN #1</u>	<u>378169</u>
4. <u>Big Rock</u>	<u>344003</u>
5. <u>PLACER ROCK</u>	<u>395864</u>
6.	
7.	
8.	
9.	
10.	

RECEIVED
BLM AZ STATE OFFICE
2009 AUG 24 P 2:25
PHOENIX, ARIZONA

The owner(s) (claimants) of the above mining claims and sites are:

DAVID D. FAUGHT
(Owner's Name - Please Print)

David D. Faught
(Owner's Signature)

20201 156th ST.
(Street or P.O. Box)

LEXINGTON OK 73051
(City) (State) (Zip Code)

TOMMY FAUGHT
(Owner's Name - Please Print)

Tommy Faught
(Owner's Signature)

601 ESBET LN
(Street or P.O. Box)

LONGVIEW WA 98632
(City) (State) (Zip Code)

WAYNE REED
(Owner's Name - Please Print)

Wayne Reed
(Owner's Signature)

7940 W. BARRINGTON
(Street or P.O. Box)

KIRKLANDS AZ 86332
(City) (State) (Zip Code)



1(B)

AMC 394003
AMC 378169
FORM APPROVED
OMB NO. 1004-0114
Expires: February 28, 2010

MAINTENANCE FEE WAIVER CERTIFICATION

SEE INSTRUCTIONS ON REVERSE

AMC 374725 (305)

1. This small miner waiver is filed for the assessment year beginning at noon on September 1, ~~2008~~ and ending at noon on September 1, 2009
2. The undersigned and all related parties owned ten or fewer mining claims, mill, or tunnel sites located and maintained on Federal lands in the United States of America on September 1, 2008
3. The undersigned have performed the assessment work **required by law** for each mining claim listed **prior to filing this waiver** and understand that by filing this form; an affidavit of assessment work **must** be recorded by the December 30th following the filing of this waiver.
4. The undersigned understand that if the assessment work obligation has not yet come due under 30 U.S.C. 28 (for those claims in their first assessment year only); a notice of intent to hold reciting this condition **must** be recorded by the December 30th following the filing of this waiver.
5. The undersigned understand that mill and tunnel sites may also be listed upon this waiver and be waived from payment of the maintenance fee; and that a notice of intent to hold for these sites is required to be recorded by the December 30th immediately following the filing of this waiver.
6. The undersigned understand and acknowledge that pursuant to 43 U.S.C. 1212 and 18 U.S.C. 1001; the filing or recording of a false, fictitious, or fraudulent document with the Bureau of Land Management may result in a fine of up to \$250,000, a prison term not to exceed five years, or both.
7. The mining claims, mill or tunnel sites for which this waiver from payment of the maintenance fees is requested are:

CLAIM OR SITE NAME	BLM RECORDATION SERIAL NUMBER
1. FRIENDS HAVEN	AMC 382073
2. USE TO BE	AMC 374725
3. HAS BEEN #1	AMC 378169
4. Big Rock	AMC 394003
5.	
6.	
7.	
8.	
9.	
10.	

The owner(s) (claimants) of the above mining claims and sites are:

Jimmy Stewart ✓
(Owner's Name - Please Print)
9110 S. TRAFALGAR DR
(Street or P.O. Box)
KIRKLAND AZ 86332
(City) (State) (Zip Code)

Jimmy Stewart
(Owner's Signature)

RECEIVED
BLM, AZ STATE OFFICE
2008 AUG 20 11:28
PHOENIX, AZ

Willis Rhea Jr. ✓
(Owner's Name - Please Print)
8255 W. CARWABY LN.
(Street or P.O. Box)
KIRKLAND AZ 86332
(City) (State) (Zip Code)

Willis Rhea Jr
(Owner's Signature)

DENNIS FASULLA ✓
(Owner's Name - Please Print)
8025 S. DONEGAL
(Street or P.O. Box)
KIRKLAND AZ 86332
(City) (State) (Zip Code)

Dennis C Fasulla
(Owner's Signature)

ENTERED IN COMPUTER
RE 9/17/08

<u>TRACEY LOHMANN</u> (Owner's Name - Please Print) ✓	<u>Tracey Lohman</u> (Owner's Signature)
<u>7170 W. CLARE ISLAND</u> (Street or P.O. Box)	<u>KIRKLAND</u> <u>AZ</u> <u>86332</u> (City) (State) (Zip Code)
<u>WAYNE REED</u> (Owner's Name - Please Print) ✓	<u>Wayne Reed</u> (Owner's Signature)
<u>7940 W. BARRINGTON</u> (Street or P.O. Box)	<u>KIRKLAND</u> <u>AZ</u> <u>86332</u> (City) (State) (Zip Code)
<u>STEPHEN LONGACRE</u> (Owner's Name - Please Print) ✓	<u>Step B Longacre</u> (Owner's Signature)
<u>7905 W. BARRINGTON</u> (Street or P.O. Box)	<u>KIRKLAND</u> <u>AZ</u> <u>86332</u> (City) (State) (Zip Code)
_____ (Owner's Name - Please Print)	_____ (Owner's Signature)
_____ (Street or P.O. Box)	_____ (City) (State) (Zip Code)

INSTRUCTIONS

1. This certification is made under the provisions of § 1744 of Title 43 and § 28-28k of Title 30 of the United States Code; and the regulations thereunder (43 CFR Part 3830).
2. The claimant(s) **must** fill in the dates in paragraph 1 for the beginning and ending of the assessment year for which this waiver is sought.
3. The claimant(s) **must** fill in the date in paragraph 2 for the beginning of the assessment year for which this waiver is sought.
4. All claim and site names and Bureau of Land Management (BLM) serial numbers **must** be listed for the mining claims, mill sites, and tunnel sites for which the waiver is sought.
5. All owners of the mining claims, mill sites, and tunnel sites and their addresses **must** be given.
6. This waiver form **must** be signed by all the claimants or their designated agent, in original form. If an agent is designated, a notarized designation of agent, signed by all of the claimants with proper address given, **must** be submitted with this waiver.
7. This form **must** be filed no later than September 1st for the upcoming assessment year in the BLM State Office where the mining claims or sites are recorded, or the waiver cannot be granted by the BLM. (Example: to obtain a waiver for the assessment year 2000, which begins at noon on September 1, 1999, you **must** qualify for and file for a waiver no later than September 1, 1999, in the proper BLM State Office).
8. For all mining claims which require assessment work, you **must** record an affidavit of labor on or before the December 30th immediately following the filing of this waiver. For all other mining claims or sites waived, you must record a notice of intent to hold on or before the December 30th immediately following the filing of this waiver.
9. Mill and tunnel sites may also be listed upon this waiver and be waived from payment of the maintenance fee. A notice of intent to hold for these sites is required to be filed by the December 30th following the filing of this waiver.

NOTICE/BURDEN HOURS STATEMENT

The Privacy Act of 1974, *as amended*, and the regulation in 43 CFR 2.48(d) provide that you be furnished the following information in connection with the information required by this certification of waiver from rental fees.

AUTHORITY: 30 U.S.C. 28-28k; 43 U.S.C. 1201, 1457, 1740, and 1744; and 43 CFR 3830.

PRINCIPLE PURPOSE: This information is to be used to verify that the owner(s) (claimants) of a mining claim has complied with 30 U.S.C. 28f and is entitled to perform assessment work in lieu of paying the maintenance fee for the mining claims listed on this form.

ROUTINE USE: (1) Adjudication of the claimant(s) certification of waiver from paying the maintenance fee otherwise required by 30 U.S.C. 28f. (2) Disclosure may be made to appropriate Federal agencies when location is made within the agency's geographic area of responsibility. (3) Information from the record and/or the record will be transferred to the appropriate Federal, State, or local agency, or a member of the public in response to a specific request for pertinent information. (4) Information may also be provided to the Department of Justice or in a proceeding before a court or adjudicative body; or to Federal, State, local or foreign agencies when needed for enforcement of civil or criminal codes or applicable regulations concerning title rights upon the public land.

EFFECT OF NOT PROVIDING INFORMATION: Disclosure of this information is required by 30 U.S.C. 28f and 43 CFR Part 3830 for those qualified claimants wishing to take the small miner waiver allowed. Failure to supply the information required in this form to support the claimants certification of waiver from payment of the otherwise required maintenance fees will result in the waiver being disallowed and the mining claims subject to forfeiture by BLM under 30 U.S.C. 28i.

The Paperwork Reduction Act of 1995 requires us to inform you that:

This information is being collected to allow the BLM to determine if you qualify for a waiver from the payment of \$100 per mining claim or site maintenance fee established in 30 U.S.C. 28f and the implementing regulations at 43 CFR 3830. A response to this request is required in accordance with the statute to obtain your benefit.

BLM would like you to know that you do not have to respond to this, or any other, Federal agency-sponsored information collection unless it displays a currently valid OMB control number.

Public reporting burden for this form is estimated to average 20 minutes (.33 hours) per response, including time to review instructions, gathering and maintaining data, and completing and reviewing the form. Direct comments regarding this burden estimate, or any other aspect of this form, to the U.S. Department of the Interior, Bureau of Land Management, (1004-0114) Bureau Information Collection Clearance Officer (WO-630), Mail Stop 401 LS, 1849 C St., N.W., Washington, D.C. 20240.

RECEIVED
 B.L.M. AZ STATE OFFICE
 2000 APR 20 10 29 AM '00
 BUREAU OF LAND MANAGEMENT

When Recorded Return Document to:

JIMMY STEWART
9110 S. TRAFALGAR DR
KIRKLAND, AZ 86332

Check here is this is a change of address.

Telephone: 928-442-9879

E-mail address: jimstewart@Q.com

AFFIDAVIT OF PERFORMANCE OF ANNUAL WORK

1. State of Arizona, County of YAVAPAI SS:

2. I (Name) DENNIS FASULA

3. Reside at (Address) 8025 S. DONEGAL

City KIRKLAND County YAVAPAI

State AZ Zip 86332 being duly sworn, depose and say that I am a citizen of the United States, more than eighteen years of age, and that all of the facts set forth in this affidavit, subject to the provisions and penalties of 18 U.S.C. 1001 pertaining to the filing of false, fictitious, or fraudulent statements with the United States, are true and correct according to the best of my knowledge, information and belief.

4. Owner's name and address (If not shown in Items 1-3 above), _____

5. That I am personally acquainted with the mining claim(s). The work and improvements were made by and at the expense of the owner(s) of said claim(s). Said contiguous group of claims, listed on this document, are situated in the _____

(optional) Mining District; YAVAPAI County, Arizona.

Line No.	AMC NUMBER	CLAIM/SITE NAME	COUNTY RECORDER DATA (If available)	TWP	RNG	SEC
1	382073	FRIENDS HAVEN	BOOK - 4498 PAGE - 957	13N	4W	25
2	374725	USE TO BE	BOOK - 4446 PAGE - 220	11N	4W	23
3	378169	HAS BEEN #1	BOOK - 4474 PAGE - 733	13N	3W	29
4	394003	BIG ROCK	BOOK - 4610 PAGE - 553	12 1/2 N	3W	19
5						
6						

RECEIVED
BLM, AZ STATE OFFICE
PHOENIX, AZ
2008 AUG 20 A 11: 28

BLM
Date
Stamp

RECEIVED
 BLM, AZ STATE OFFICE
 PHOENIX, AZ
 2008 AUG 20 A 11: 28
 BLM
 Date
 Stamp

7					
8					
9					
10					

6. That between the dates starting at 12 o'clock noon on September 1, 20 07 and ending at 12 o'clock noon on September 1, 20 08 at least \$ 1,000.00 dollars worth of work and improvements were done and performed upon said claim(s) or upon one or more of a contiguous group of claims for the benefit of all, wholly or partly outside of a contiguous group of claims for the benefit of all, not including the location work.

7. That the following persons were employed to perform the work and improvements described herein: DENNIS FASULA

8. That the work and improvements performed were: TRAIL & ROAD Work, test holes, AREA CLEAN-UP TRASH Removal

9. Dated: 8-9-08 Signature: Dennis C Fasula

SUBSCRIBED AND SWORN TO before me, a Notary Public, this 9th day of AUGUST 20 08

By: DENNIS C FASULA

Notary Public Beverly Jean Stewart

My Commission Expires July 9, 2009



Bureau of Land Management
 Arizona State Office
www.az.blm.gov

No. of Claims: 4 x \$10 = \$40.00
 Check No.: 371 Init. SPJ
 Receipt No.: 1746242
 For BLM Use Only

United States Department of the Interior

Bureau of Land Management
 BUSINESS & SUPPORT SVCS DIV
 ONE N CENTRAL AVE SUITE 800
 PHOENIX, AZ 85004 -4427
 Phone: (602) 417-9200

Receipt

No: 1766242

Transaction #: 1823856	
Date of Transaction: 08/20/2008	
CUSTOMER:	B STEWART 9110 S TRAFALGAR DR KIRKLAND, AZ 86332

LINE #	QTY	DESCRIPTION	REMARKS	UNIT PRICE	TOTAL
1	1.00	LOCATABLE MINERALS / MINING CLAIMS-NOT NEW-UNADJUD, ONE AUTH NO. ONLY / MINING CLAIM MONEY RECEIVED (455) CASES: AMC382073/\$40.00	POL/WAIVER	- n/a -	40.00
TOTAL:					\$40.00

PAYMENT INFORMATION					
1	AMOUNT:	\$40.00	POSTMARKED:	N/A	
	TYPE:	CHECK	RECEIVED:	08/20/2008	
	CHECK NO:	371			
	NAME:	STEWART, B 9110 S TRAFALGAR DR KIRKLAND AZ 86332			

REMARKS

This receipt was generated by the automated BLM Collections and Billing System and is a paper representation of a portion of the official electronic record contained therein.

260
FORM APPROVED
OMB NO. 1004-0114
Expires: February 28, 2010

MAINTENANCE FEE WAIVER CERTIFICATION

SEE INSTRUCTIONS ON REVERSE AMC 366907

AMC 382073

- This small miner waiver is filed for the assessment year beginning at noon on September 1, 2007 and ending at noon on September 1, 2008
- The undersigned and all related parties owned ten or fewer mining claims, mill, or tunnel sites located and maintained on Federal lands in the United States of America on September 1, 2007
- The undersigned have performed the assessment work required by law for each mining claim listed prior to filing this waiver and understand that by filing this form; an affidavit of assessment work must be recorded by the December 30th following the filing of this waiver.
- The undersigned understand that if the assessment work obligation has not yet come due under 30 U.S.C. 28 (for those claims in their first assessment year only); a notice of intent to hold reciting this condition must be recorded by the December 30th following the filing of this waiver.
- The undersigned understand that mill and tunnel sites may also be listed upon this waiver and be waived from payment of the maintenance fee; and that a notice of intent to hold for these sites is required to be recorded by the December 30th immediately following the filing of this waiver.
- The undersigned understand and acknowledge that pursuant to 43 U.S.C. 1212 and 18 U.S.C. 1001; the filing or recording of a false, fictitious, or fraudulent document with the Bureau of Land Management may result in a fine of up to \$250,000, a prison term not to exceed five years, or both.
- The mining claims, mill or tunnel sites for which this waiver from payment of the maintenance fees is requested are:

CLAIM OR SITE NAME	BLM RECORDATION SERIAL NUMBER
1. FRIENDS HAVEN	AMC 382073
2. USE TO BE	AMC 374725
3. HAS BEEN #1	AMC 366907 378169
4.	
5.	
6.	
7.	
8.	
9.	
10.	

The owner(s) (claimants) of the above mining claims and sites are:

JIMMY STEWART
(Owner's Name - Please Print)
9110 TRAFALGAR DR
(Street or P.O. Box)
KIRKLAND AZ 86332
(City) (State) (Zip Code)

Jimmy Stewart
(Owner's Signature)

WILLIS RHEA JR
(Owner's Name - Please Print)
8255 W CARNABY LN
(Street or P.O. Box)
KIRKLAND AZ 86332
(City) (State) (Zip Code)

Willis Rhea Jr.
(Owner's Signature)

DENNIS FASULA
(Owner's Name - Please Print)
8025 S. DONEGAL
(Street or P.O. Box)
KIRKLAND AZ 86332
(City) (State) (Zip Code)

Dennis Fasula
(Owner's Signature)

(Continued on page 2)

Entered as AC 486
Contacted claimants for
original signatures 8/30/07
Res E

Rec'd original
signatures &
changed
AC 486 to AC 483
RE

8/20/07 RE

TRACEY LOHMANN
(Owner's Name - Please Print)

7170 W. CLARE ISLAND
(Street or P.O. Box)

Tracey Lohmann
(Owner's Signature)

KIRKLAND
(City)

AZ
(State)

86332
(Zip Code)

(Owner's Name - Please Print)

(Street or P.O. Box)

(Owner's Signature)

(City)

(State)

(Zip Code)

(Owner's Name - Please Print)

(Street or P.O. Box)

(Owner's Signature)

(City)

(State)

(Zip Code)

(Owner's Name - Please Print)

(Street or P.O. Box)

(Owner's Signature)

(City)

(State)

(Zip Code)

INSTRUCTIONS

1. This certification is made under the provisions of § 1744 of Title 43 and § 28-28k of Title 30 of the United States Code; and the regulations thereunder (43 CFR Part 3830).
2. The claimant(s) must fill in the dates in paragraph 1 for the beginning and ending of the assessment year for which this waiver is sought.
3. The claimant(s) must fill in the date in paragraph 2 for the beginning of the assessment year for which this waiver is sought.
4. All claim and site names and Bureau of Land Management (BLM) serial numbers must be listed for the mining claims, mill sites, and tunnel sites for which the waiver is sought.
5. All owners of the mining claims, mill sites, and tunnel sites and their addresses must be given.
6. This waiver form must be signed by all the claimants or their designated agent, in original form. If an agent is designated, a notarized designation of agent, signed by all of the claimants with proper address given, must be submitted with this waiver.

7. This form must be filed no later than September 1st for the upcoming assessment year in the BLM State Office where the mining claims or sites are recorded, or the waiver cannot be granted by the BLM. (Example: to obtain a waiver for the assessment year 2000, which begins at noon on September 1, 1999, you must qualify for and file for a waiver no later than September 1, 1999, in the proper BLM State Office).
8. For all mining claims which require assessment work, you must record an affidavit of labor on or before the December 30th immediately following the filing of this waiver. For all other mining claims or sites waived, you must record a notice of intent to hold on or before the December 30th immediately following the filing of this waiver.
9. Mill and tunnel sites may also be listed upon this waiver and be waived from payment of the maintenance fee. A notice of intent to hold for these sites is required to be filed by the December 30th following the filing of this waiver.

NOTICE/BURDEN HOURS STATEMENT

The Privacy Act of 1974, as amended, and the regulation in 43 CFR 2.48(d) provide that you be furnished the following information in connection with the information required by this certification of waiver from rental fees.

AUTHORITY: 30 U.S.C. 28-28k; 43 U.S.C. 1201, 1457, 1740, and 1744; and 43 CFR 3830.

PRINCIPLE PURPOSE: This information is to be used to verify that the owner(s) (claimants) of a mining claim has complied with 30 U.S.C. 28f and is entitled to perform assessment work in lieu of paying the maintenance fee for the mining claims listed on this form.

ROUTINE USE: (1) Adjudication of the claimant(s) certification of waiver from paying the maintenance fee otherwise required by 30 U.S.C. 28f. (2) Disclosure may be made to appropriate Federal agencies when location is made within the agency's geographic area of responsibility. (3) Information from the record and/or the record will be transferred to the appropriate Federal, State, or local agency, or a member of the public in response to a specific request for pertinent information. (4) Information may also be provided to the Department of Justice or in a proceeding before a court or adjudicative body; or to Federal, State, local or foreign agencies when needed for enforcement of civil or criminal codes or applicable regulations concerning title rights upon the public land.

EFFECT OF NOT PROVIDING INFORMATION: Disclosure of this information is required by 30 U.S.C. 28f and 43 CFR Part 3830 for those qualified claimants wishing to take the small miner waiver allowed. Failure to supply the information required in this form to support the claimants certification of waiver from payment of the otherwise required maintenance fees will result in the waiver being disallowed and the mining claims subject to forfeiture by BLM under 30 U.S.C. 28i.

The Paperwork Reduction Act of 1995 requires us to inform you that:

This information is being collected to allow the BLM to determine if you qualify for a waiver from the payment of \$100 per mining claim or site maintenance fee established in 30 U.S.C. 28f and the implementing regulations at 43 CFR 3830. A response to this request is required in accordance with the statute to obtain your benefit.

BLM would like you to know that you do not have to respond to this, or any other, Federal agency-sponsored information collection unless it displays a currently valid OMB control number.

Public reporting burden for this form is estimated to average 20 minutes (.33 hours) per response, including time to review instructions, gathering and maintaining data, and completing and reviewing the form. Direct comments regarding this burden estimate, or any other aspect of this form, to the U.S. Department of the Interior, Bureau of Land Management, (1004-0114) Bureau Information Collection Clearance Officer (WO-630), Mail Stop 401 LS, 1849 C St., N.W., Washington, D.C. 20240.

FOR OFFICIAL USE ONLY

2007 AUG 20 9:55

RECEIVED
B.L.M. AZ STATE OFFICE

DEPARTMENT OF THE INTERIOR
BUREAU OF LAND MANAGEMENT

MINING CLAIMS

MC Customer Information - With OUT Legal Description

ACTIVE CLAIMS

Page 1 of

Run Date: 10/12/2007 02:50 PM

FASULA DENNIS
8025 S DONEGAL DR
KIRKLAND, AZ 86332

INT-REL: CLAIMANT

CUSTOMER ID: 2241637

<u>Serial No</u>	<u>Claim Name/Number</u>	<u>County</u>	<u>Disposition</u>	<u>Int Rel</u>
AMC374725	USE TO BE	YAVAPAI	ACTIVE	CLAIMANT
AMC382073	FRIENDS HAVEN	YAVAPAI	ACTIVE	CLAIMANT

DEPARTMENT OF THE INTERIOR
BUREAU OF LAND MANAGEMENT

MINING CLAIMS

MC Customer Information - With OUT Legal Description

ACTIVE CLAIMS

Page 1 of

Run Date: 10/12/2007 02:51 PM

RHEA BILL
BOX 872
SALOME, AZ 85348

INT-REL: CLAIMANT

CUSTOMER ID: 2227889

<u>Serial No</u>	<u>Claim Name/Number</u>	<u>County</u>	<u>Disposition</u>	<u>Int Rel</u>
AMC365804	JP7	LA PAZ	ACTIVE	CLAIMANT
AMC365805	JP6	LA PAZ	ACTIVE	CLAIMANT

RHEA WILLIS JR
8255 W CARNABY LN
KIRKLAND, AZ 86332

INT-REL: CLAIMANT

CUSTOMER ID: 2230296

<u>Serial No</u>	<u>Claim Name/Number</u>	<u>County</u>	<u>Disposition</u>	<u>Int Rel</u>
AMC374725	USE TO BE	YAVAPAI	ACTIVE	CLAIMANT
AMC378169	HAS BEEN 1	YAVAPAI	ACTIVE	CLAIMANT
AMC382073	FRIENDS HAVEN	YAVAPAI	ACTIVE	CLAIMANT

RHEA WILLIS JR
9110 TRAFALGAR DR
KIRKLAND, AZ 86332

INT-REL: CLAIMANT

CUSTOMER ID: 2230297

<u>Serial No</u>	<u>Claim Name/Number</u>	<u>County</u>	<u>Disposition</u>	<u>Int Rel</u>
AMC378169	HAS BEEN 1	YAVAPAI	ACTIVE	CLAIMANT

RHEA WILLIS V
BOX 759
SALOME, AZ 85348

INT-REL: CLAIMANT

CUSTOMER ID: 60682

<u>Serial No</u>	<u>Claim Name/Number</u>	<u>County</u>	<u>Disposition</u>	<u>Int Rel</u>
AMC382838	BLACK IRON	LA PAZ	ACTIVE	CLAIMANT

DEPARTMENT OF THE INTERIOR
BUREAU OF LAND MANAGEMENT

MINING CLAIMS

MC Customer Information - With OUT Legal Description

ACTIVE CLAIMS

Page 1 of

Run Date: 10/12/2007 02:53 PM

LOHMANN TRACEY

INT-REL: CLAIMANT

CUSTOMER ID: 2254009

7170 W CLARE ISLAND

KIRKLAND, AZ 86332

<u>Serial No</u>	<u>Claim Name/Number</u>	<u>County</u>	<u>Disposition</u>	<u>Int Rel</u>
AMC382073	FRIENDS HAVEN	YAVAPAI	ACTIVE	CLAIMANT

592

FORM APPROVED
OMB NO. 1004-0114
Expires: February 28, 2010
AMC 374725

MAINTENANCE FEE WAIVER CERTIFICATION

SEE INSTRUCTIONS ON REVERSE

1. This small miner waiver is filed for the assessment year beginning at noon on September 1, 2007 and ending at noon on September 1, 2008.
2. The undersigned and all related parties owned ten or fewer mining claims, mill, or tunnel sites located and maintained on Federal lands in the United States of America on September 1, 2007.
3. The undersigned have performed the assessment work required by law for each mining claim listed prior to filing this waiver and understand that by filing this form; an affidavit of assessment work must be recorded by the December 30th following the filing of this waiver.
4. The undersigned understand that if the assessment work obligation has not yet come due under 30 U.S.C. 28 (for those claims in their first assessment year only); a notice of intent to hold reciting this condition must be recorded by the December 30th following the filing of this waiver.
5. The undersigned understand that mill and tunnel sites may also be listed upon this waiver and be waived from payment of the maintenance fee; and that a notice of intent to hold for these sites is required to be recorded by the December 30th immediately following the filing of this waiver.
6. The undersigned understand and acknowledge that pursuant to 43 U.S.C. 1212 and 18 U.S.C. 1001; the filing or recording of a false, fictitious, or fraudulent document with the Bureau of Land Management may result in a fine of up to \$250,000, a prison term not to exceed five years, or both.
7. The mining claims, mill or tunnel sites for which this waiver from payment of the maintenance fees is requested are:

CLAIM OR SITE NAME	BLM RECORDATION SERIAL NUMBER
1. FRIENDS HAVEN	AMC 382073
2. USE TO BE	AMC 374725
3. HAS BEEN # 1	AMC 366907
4.	
5.	
6.	
7.	
8.	
9.	
10.	

The owner(s) (claimants) of the above mining claims and sites are:

JIMMY STEWART
(Owner's Name - Please Print)
9110 S. TRAFALGAR DR
(Street or P.O. Box)
KIRKLAND AZ 86332
(City) (State) (Zip Code)

Jimmy Stewart
(Owner's Signature)

WILLIS RHEA JR
(Owner's Name - Please Print)
8255 W. CANNABY LN.
(Street or P.O. Box)
KIRKLAND AZ 86332
(City) (State) (Zip Code)

Willis Rhea Jr.
(Owner's Signature)

DENNIS FASULA
(Owner's Name - Please Print)
8025 S. DONEGAL
(Street or P.O. Box)
KIRKLAND AZ 86332
(City) (State) (Zip Code)

Dennis Fasula
(Owner's Signature)

2007 AUG 24 P 12:56

(Continued on page 2)

ENTERED IN COMPUTER

RECEIVED
BUREAU OF
LAND MANAGEMENT

RE 9/21/07

TRACEY LOHMANN
(Owner's Name - Please Print)
7170 W. CLARE ISLAND
(Street or P.O. Box)

Tracey Lohmann
(Owner's Signature)
KIRKLAND (City) AZ (State) 86332 (Zip Code)

(Owner's Name - Please Print)
(Street or P.O. Box)

(Owner's Signature)
(City) (State) (Zip Code)

(Owner's Name - Please Print)
(Street or P.O. Box)

(Owner's Signature)
(City) (State) (Zip Code)

(Owner's Name - Please Print)
(Street or P.O. Box)

(Owner's Signature)
(City) (State) (Zip Code)

INSTRUCTIONS

1. This certification is made under the provisions of § 1744 of Title 43 and § 28-28k of Title 30 of the United States Code; and the regulations thereunder (43 CFR Part 3830).
2. The claimant(s) must fill in the dates in paragraph 1 for the beginning and ending of the assessment year for which this waiver is sought.
3. The claimant(s) must fill in the date in paragraph 2 for the beginning of the assessment year for which this waiver is sought.
4. All claim and site names and Bureau of Land Management (BLM) serial numbers must be listed for the mining claims, mill sites, and tunnel sites for which the waiver is sought.
5. All owners of the mining claims, mill sites, and tunnel sites and their addresses must be given.
6. This waiver form must be signed by all the claimants or their designated agent, in original form. If an agent is designated, a notarized designation of agent, signed by all of the claimants with proper address given, must be submitted with this waiver.
7. This form must be filed no later than September 1st for the upcoming assessment year in the BLM State Office where the mining claims or sites are recorded, or the waiver cannot be granted by the BLM. (Example: to obtain a waiver for the assessment year 2000, which begins at noon on September 1, 1999, you must qualify for and file for a waiver no later than September 1, 1999, in the proper BLM State Office).
8. For all mining claims which require assessment work, you must record an affidavit of labor on or before the December 30th immediately following the filing of this waiver. For all other mining claims or sites waived, you must record a notice of intent to hold on or before the December 30th immediately following the filing of this waiver.
9. Mill and tunnel sites may also be listed upon this waiver and be waived from payment of the maintenance fee. A notice of intent to hold for these sites is required to be filed by the December 30th following the filing of this waiver.

NOTICE/BURDEN HOURS STATEMENT

The Privacy Act of 1974, as amended, and the regulation in 43 CFR 2.48(d) provide that you be furnished the following information in connection with the information required by this certification of waiver from rental fees.

AUTHORITY: 30 U.S.C. 28-28k; 43 U.S.C. 1201, 1457, 1740, and 1744; and 43 CFR 3830.

PRINCIPLE PURPOSE: This information is to be used to verify that the owner(s) (claimants) of a mining claim has complied with 30 U.S.C. 28f and is entitled to perform assessment work in lieu of paying the maintenance fee for the mining claims listed on this form.

ROUTINE USE: (1) Adjudication of the claimant(s) certification of waiver from paying the maintenance fee otherwise required by 30 U.S.C. 28f. (2) Disclosure may be made to appropriate Federal agencies when location is made within the agency's geographic area of responsibility. (3) Information from the record and/or the record will be transferred to the appropriate Federal, State, or local agency, or a member of the public in response to a specific request for pertinent information. (4) Information may also be provided to the Department of Justice or in a proceeding before a court or adjudicative body; or to Federal, State, local or foreign agencies when needed for enforcement of civil or criminal codes or applicable regulations concerning title rights upon the public land.

EFFECT OF NOT PROVIDING INFORMATION: Disclosure of this information is required by 30 U.S.C. 28f and 43 CFR Part 3830 for those qualified claimants wishing to take the small miner waiver allowed. Failure to supply the information required in this form to support the claimants certification of waiver from payment of the otherwise required maintenance fees will result in the waiver being disallowed and the mining claims subject to forfeiture by BLM under 30 U.S.C. 28i.

The Paperwork Reduction Act of 1995 requires us to inform you that:

This information is being collected to allow the BLM to determine if you qualify for a waiver from the payment of \$100 per mining claim or site maintenance fee established in 30 U.S.C. 28f and the implementing regulations at 43 CFR 3830. A response to this request is required in accordance with the statute to obtain your benefit.

BLM would like you to know that you do not have to respond to this, or any other, Federal agency-sponsored information collection unless it displays a currently valid OMB control number.

Public reporting burden for this form is estimated to average 20 minutes (.33 hours) per response, including time to review instructions, gathering and maintaining data, and completing and reviewing the form. Direct comments regarding this burden estimate, or any other aspect of this form, to the U.S. Department of the Interior, Bureau of Land Management, (1004-0114) Bureau Information Collection Clearance Officer (WO-630), Mail Stop 401 LS, 1849 C St., N.W., Washington, D.C. 20240.

FOR OFFICIAL USE ONLY

592

MAINTENANCE FEE WAIVER CERTIFICATION

FORM APPROVED
OMB NO. 1004-0114
Expires: February 28, 2010

SEE INSTRUCTIONS ON REVERSE

1. This small miner waiver is filed for the assessment year beginning at noon on September 1, 2007 and ending at noon on September 1, 2008
2. The undersigned and all related parties owned ten or fewer mining claims, mill, or tunnel sites located and maintained on Federal lands in the United States of America on September 1, 2007
3. The undersigned have performed the assessment work required by law for each mining claim listed prior to filing this waiver and understand that by filing this form; an affidavit of assessment work must be recorded by the December 30th following the filing of this waiver.
4. The undersigned understand that if the assessment work obligation has not yet come due under 30 U.S.C. 28 (for those claims in their first assessment year only); a notice of intent to hold reciting this condition must be recorded by the December 30th following the filing of this waiver.
5. The undersigned understand that mill and tunnel sites may also be listed upon this waiver and be waived from payment of the maintenance fee; and that a notice of intent to hold for these sites is required to be recorded by the December 30th immediately following the filing of this waiver.
6. The undersigned understand and acknowledge that pursuant to 43 U.S.C. 1212 and 18 U.S.C. 1001; the filing or recording of a false, fictitious, or fraudulent document with the Bureau of Land Management may result in a fine of up to \$250,000, a prison term not to exceed five years, or both.
7. The mining claims, mill or tunnel sites for which this waiver from payment of the maintenance fees is requested are:

CLAIM OR SITE NAME	BLM RECORDATION SERIAL NUMBER
1. FRIENDS HAVEN	AMC 382073
2. USE TO BE	AMC 374725
3. HAS BEEN #1	AMC 366907
4.	
5.	
6.	
7.	
8.	
9.	
10.	

The owner(s) (claimants) of the above mining claims and sites are:

JIMMY STEWART
(Owner's Name - Please Print)
9110 TRAFALGAR DR
(Street or P.O. Box)
KIRKLAND AZ 86332
(City) (State) (Zip Code)

(Owner's Signature)

WILLIS RHEA JR
(Owner's Name - Please Print)
8255 W CARNABY LN
(Street or P.O. Box)
KIRKLAND AZ 86332
(City) (State) (Zip Code)

Willis Rhea Jr
(Owner's Signature)
Willis Rhea Jr

DENNIS FASULA
(Owner's Name - Please Print)
8025 S. DONEGAL
(Street or P.O. Box)
KIRKLAND AZ 86332
(City) (State) (Zip Code)

(Owner's Signature)
Dennis Fasula

(Continued on page 2)

RECEIVED
BUREAU OF
LAND MANAGEMENT
2007 AUG 21 12:56 PM

TRACEY LOHMANN

(Owner's Name - Please Print)

7170 W. CLARE ISLAND

(Street or P.O. Box)

Tracey Lohmann

Tracey Lohmann

(Owner's Signature)

KIRKLAND

(City)

AZ

(State)

86332

(Zip Code)

(Owner's Name - Please Print)

(Street or P.O. Box)

(Owner's Signature)

(City)

(State)

(Zip Code)

(Owner's Name - Please Print)

(Street or P.O. Box)

(Owner's Signature)

(City)

(State)

(Zip Code)

(Owner's Name - Please Print)

(Street or P.O. Box)

(Owner's Signature)

(City)

(State)

(Zip Code)

INSTRUCTIONS

- 1. This certification is made under the provisions of § 1744 of Title 43 and § 28-28k of Title 30 of the United States Code; and the regulations thereunder (43 CFR Part 3830).
2. The claimant(s) must fill in the dates in paragraph 1 for the beginning and ending of the assessment year for which this waiver is sought.
3. The claimant(s) must fill in the date in paragraph 2 for the beginning of the assessment year for which this waiver is sought.
4. All claim and site names and Bureau of Land Management (BLM) serial numbers must be listed for the mining claims, mill sites, and tunnel sites for which the waiver is sought.
5. All owners of the mining claims, mill sites, and tunnel sites and their addresses must be given.
6. This waiver form must be signed by all the claimants or their designated agent, in original form. If an agent is designated, a notarized designation of agent, signed by all of the claimants with proper address given, must be submitted with this waiver.
7. This form must be filed no later than September 1st for the upcoming assessment year in the BLM State Office where the mining claims or sites are recorded, or the waiver cannot be granted by the BLM. (Example: to obtain a waiver for the assessment year 2000, which begins at noon on September 1, 1999, you must qualify for and file for a waiver no later than September 1, 1999, in the proper BLM State Office).
8. For all mining claims which require assessment work, you must record an affidavit of labor on or before the December 30th immediately following the filing of this waiver. For all other mining claims or sites waived, you must record a notice of intent to hold on or before the December 30th immediately following the filing of this waiver.
9. Mill and tunnel sites may also be listed upon this waiver and be waived from payment of the maintenance fee. A notice of intent to hold for these sites is required to be filed by the December 30th following the filing of this waiver.

NOTICE/BURDEN HOURS STATEMENT

The Privacy Act of 1974, as amended, and the regulation in 43 CFR 2.48(d) provide that you be furnished the following information in connection with the information required by this certification of waiver from rental fees.

AUTHORITY: 30 U.S.C. 28-28k; 43 U.S.C. 1201, 1457, 1740, and 1744; and 43 CFR 3830.

PRINCIPLE PURPOSE: This information is to be used to verify that the owner(s) (claimants) of a mining claim has complied with 30 U.S.C. 28f and is entitled to perform assessment work in lieu of paying the maintenance fee for the mining claims listed on this form.

ROUTINE USE: (1) Adjudication of the claimant(s) certification of waiver from paying the maintenance fee otherwise required by 30 U.S.C. 28f. (2) Disclosure may be made to appropriate Federal agencies when location is made within the agency's geographic area of responsibility. (3) Information from the record and/or the record will be transferred to the appropriate Federal, State, or local agency, or a member of the public in response to a specific request for pertinent information. (4) Information may also be provided to the Department of Justice or in a proceeding before a court or adjudicative body; or to Federal, State, local or foreign agencies when needed for enforcement of civil or criminal codes or applicable regulations concerning title rights upon the public land.

EFFECT OF NOT PROVIDING INFORMATION: Disclosure of this information is required by 30 U.S.C. 28f and 43 CFR Part 3830 for those qualified claimants wishing to take the small miner waiver allowed. Failure to supply the information required in this form to support the claimants certification of waiver from payment of the otherwise required maintenance fees will result in the waiver being disallowed and the mining claims subject to forfeiture by BLM under 30 U.S.C. 28i.

The Paperwork Reduction Act of 1995 requires us to inform you that This information is being collected to allow the BLM to determine if you qualify for a waiver from the payment of \$100 per mining claim or site maintenance fee established in 30 U.S.C. 28f and the implementing regulations at 43 CFR 3830. A response to this request is required in accordance with the statute to obtain your benefit.

BLM would like you to know that you do not have to respond to this, or any other, Federal agency-sponsored information collection unless it displays a currently valid OMB control number.

Public reporting burden for this form is estimated to average 20 minutes (.33 hours) per response, including time to review instructions, gathering and maintaining data, and completing and reviewing the form. Direct comments regarding this burden estimate, or any other aspect of this form, to the U.S. Department of the Interior, Bureau of Land Management, (1004-0114) Bureau Information Collection Clearance Officer (WO-630), Mail Stop 401 LS, 1849 C St, N.W., Washington, D.C. 20240.

FOR OFFICIAL USE ONLY

2007 AUG 20 9:55

RECEIVED B.L.M. AZ STATE OFFICE

When Recorded Return Document to:
JIMMY STEWART
9110 S. TRAFALGAR DR
KIRKLAND, AZ 86332

THIS IS A CONFORMED COPY OF INSTRUMENT.
 RECORDED ON DATE 8-15-07 TIME 3:23
 IN BOOK 4531 PAGE 790
ANA WAYMAN-TRUJILLO, RECORDER
Blake DEPUTY

Check here is this is a change of address.
 Telephone: 928-442-9879
 E-mail address: Stewart@commsped.net

AMC 374725
 AMC 382073
 AMC 366907

5
 52
 53
 51
 519

MB

AFFIDAVIT OF PERFORMANCE OF ANNUAL WORK

1. State of Arizona, County of YAVAPAI ss:
 2. I (Name) WILLIS RHEA JR
 3. Reside at (Address) 8255 W. CARNABY LN
 City KIRKLAND County YAVAPAI

BLM Date Stamp
 2007 AUG 20 A 9:55
 PHOENIX, ARIZONA
 RECEIVED
 B.L.M. AZ STATE OFFICE

State AZ zip 86332 being duly sworn, depose and say that I am a citizen of the United States, more than eighteen years of age, and that all of the facts set forth in this affidavit, subject to the provisions and penalties of 18 U.S.C. 1001 pertaining to the filing of false, fictitious, or fraudulent statements with the United States, are true and correct according to the best of my knowledge, information and belief.

4. Owner's name and address (if not shown in Items 1-3 above).

5. That I am personally acquainted with the mining claim(s). The work and improvements were made by and at the expense of the owner(s) of said claim(s). Said contiguous group of claims, listed on this document, are situated in the _____ (optional) Mining District; YAVAPAI County, Arizona.

Line No.	AMC NUMBER	CLAIM/SITE NAME	COUNTY RECORDER DATA (If available)	TWP	RNG	SEC
1	AMC 382073	FRIENDS HAVEN	BOOK 4498 PAGE 957	13N	4W	25
2	AMC 374725	USE TO BE	BOOK 4446 PAGE 220	11N	4W	23
3	AMC 366907	HAS BEEN #1	BOOK 4474 PAGE 733	13N	3W	29
4						
5						
6						

R2 8/26/07

BLM
Date
Stamp

7						
8						
9						
10						

6. That between the dates starting at 12 o'clock noon on September 1, 2007 and ending at 12 o'clock noon on September 1, 2008 at least \$ 1000.⁰⁰ dollars worth of work and improvements were done and performed upon said claim(s) or upon one or more of a contiguous group of claims for the benefit of all, wholly or partly outside of a contiguous group of claims for the benefit of all, not including the location work.

7. That the following persons were employed to perform the work and improvements described herein: _____

Willis Rhea JR.

8. That the work and improvements performed were: ROAD WORK - TEST HOLES.

AREA CLEAN-UP OTHER PEOPLES TRASH

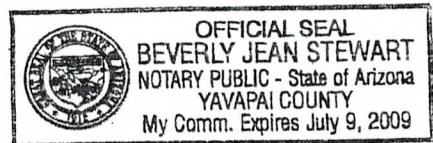
9. Dated: 8-12-07 Signature: Willis Rhea JR.

SUBSCRIBED AND SWORN TO before me, a Notary Public, this 13TH day of AUGUST 2007

By: WILLIS RHEA JR

Notary Public Beverly Jean Stewart

My Commission Expires July 9, 2009



Bureau of Land Management
Arizona State Office
www.az.blm.gov

No. of Claims: 3 x \$10 = 30⁰⁰
 Check No.: _____ Init. _____
 Receipt No.: _____
 For BLM Use Only

08-18-2007

03:23P

RECEIPT # 314191

YAVAPAI COUNTY
RECORDER'S OFFICE
PRESCOTT, AZ

FROM: TIMMY STEWART

BY: CASH

FILE NO.: 4145013-

Pgs: 4

BK/PAGE: 4541/790 - 1

03:23P

DOC.: (ADL) AFFIDAVIT OF LABOR

DOCUMENT FEE: 19.00

TOTAL RECORDING FEE -----)	19.00
AMOUNT (Cash) RECEIVED -----)	19.00
CHANGE -----)	0.00

*** RECEIPT ***

RECEIVED
B.L.M. AZ STATE OFFICE
2007 AUG 20 A 9:55
PHOENIX, ARIZONA

United States Department of the Interior
Bureau of Land Management
 BUSINESS & SUPPORT SVCS DIV
 ONE N CENTRAL AVE SUITE 800
 PHOENIX, AZ 85004 -4427
 Phone: (602) 417-9200

Receipt

No: 1550953

Transaction #: 1602467
Date of Transaction: 08/23/2007
CUSTOMER: JIMMY E STEWART 9110 TRAFALGAR DR KIRKLAND, AZ 86332

LINE #	QTY	DESCRIPTION	REMARKS	UNIT PRICE	TOTAL
1	1.00	LOCATABLE MINERALS / MINING CLAIMS- NOT NEW-UNADJUD, ONE AUTH NO. ONLY / MINING CLAIM MONEY RECEIVED (455) CASES: AMC382073/\$30.00	POL (3)	- n/a -	30.00
TOTAL:					\$30.00

PAYMENT INFORMATION					
1	AMOUNT:	\$30.00	POSTMARKED:	8/20/07 0:00	
	TYPE:	CHECK	RECEIVED:	08/22/2007	
	CHECK NO:	0985			
	NAME:	STEWART, JIMMY 9110 TRAFALGAR DR KIRKLAND AZ 86332			

REMARKS

This receipt was generated by the automated BLM Collections and Billing System and is a paper representation of a portion of the official electronic record contained therein.

This is the check for \$30.00 I forgot to include with my Affidavit of Annual Work and Maintenance Certification for year 2007 to 2008 on claim's AMC382073 Friends Haven, AMC374725 Use To Be and AMC366907 Has Been #1.

Thank you,

AMC 366907
AMC 374725
AMC 382073

Jimmy Stewart

9110 Trafalgar Dr


Kirkland, AZ 86332

928-442-9879

The above is the note I mailed to your office on 8/20/2007 with a \$30.00 check. My check has the amc number's and claim names on it. I was told by your office to mail the check with a note attached and it would match up with my paper work.

That all happened before I received the enclosed information from you.

Thanks,



Jimmy Stewart

8/24/2007

8/20/2007js

ENTERED IN COMPUTER
RE 9/24/07

RECEIVED
BUREAU OF
LAND MANAGEMENT

2001 AUG 24 P 12:56

ARIZONA
STATE OFFICE
PHOENIX, ARIZONA

08/15/2007

03:23PM

RECEIPT # 314191

YAVAPAI COUNTY
RECORDER'S OFFICE
PRESCOTT, AZ

FROM: TIMMY STEWART
BY: CASH

FILE NO.: 416S013- # Page: 4
BK/PAGE: 4501/790 - 7
03:23P
DOC.: (ADL) AFFIDAVIT OF LABOR
DOCUMENT FEE: 19.00

TOTAL RECORDING FEE ----->	19.00
AMOUNT (Cash) RECEIVED ----->	19.00
CHANGE ----->	0.00

*** RECEIPT ***

ARIZONA
STATE OFFICE
PHOENIX, ARIZONA

2007 AUG 24 P 12: 59

RECEIVED
BUREAU OF
LAND MANAGEMENT

RECEIVED
B.L.M. AZ STATE OFFICE
2007 AUG 20 A 9: 55
PHOENIX, ARIZONA

When Recorded Return Document to:

JIMMY STEWART
9110 S. TRAFALGAR DR
KIRKLAND, AZ 86332

Check here is this is a change of address.

Telephone: 928-442-9879

E-mail address: STEWART@COMMSPEED.NET

THIS IS A CONFORMED COPY OF INSTRUMENT.
RECORDED ON DATE 8-5-07 TIME 3:23
IN BOOK 4531 PAGE 790
ANA WAYMAN-TRUJILLO, RECORDER
mblake DEPUTY

AFFIDAVIT OF PERFORMANCE OF ANNUAL WORK

1. State of Arizona, County of YAVAPAI ss:

2. I (Name) WILLIS RHEA JR

3. Reside at (Address) 8255 W. CARNABY LN

City KIRKLAND County YAVAPAI

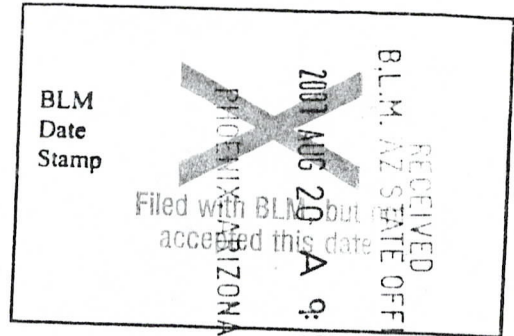
State AZ zip 86332 being duly sworn, depose and say that I am a citizen of the United States, more than eighteen years of age, and that all of the facts set forth in this affidavit, subject to the provisions and penalties of 18 U.S.C. 1001 pertaining to the filing of false, fictitious, or fraudulent statements with the United States, are true and correct according to the best of my knowledge, information and belief.

4. Owner's name and address (if not shown in Items 1-3 above).

5. That I am personally acquainted with the mining claim(s). The work and improvements were made by and at the expense of the owner(s) of said claim(s). Said contiguous group of claims, listed on this document, are situated in the

(optional) Mining District; YAVAPAI County, Arizona.

Line No.	AMC NUMBER	CLAIM/SITE NAME	COUNTY RECORDER DATA (if available)	TWP	RNG	SEC
1	AMC 382073	FRIENDS HAVEN	BOOK 4498 PAGE 957	13N	4W	25
2	AMC 374725	USE TO BE	BOOK 4446 PAGE 220	11N	4W	23
3	AMC 366907	HAS BEEN #1	BOOK 4474 PAGE 733	13N	3W	29
4						
5						
6						



RECEIVED
BUREAU OF
LAND MANAGEMENT

BLM
Date
Stamp

7						
8						
9						
10						

6. That between the dates starting at 12 o'clock noon on September 1, 2007 and ending at 12 o'clock noon on September 1, 2008 at least \$ 1000.00 dollars worth of work and improvements were done and performed upon said claim(s) or upon one or more of a contiguous group of claims for the benefit of all, wholly or partly outside of a contiguous group of claims for the benefit of all, not including the location work.

7. That the following persons were employed to perform the work and improvements described herein: _____

Willis Rhea Jr.

8. That the work and improvements performed were: ROAD WORK - TEST HOLES.

AREA CLEAN-UP OTHER PEOPLES TRASH

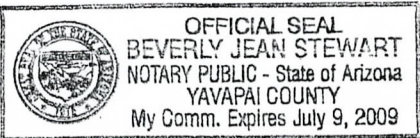
9. Dated: 8-12-07 Signature: Willis Rhea Jr.

SUBSCRIBED AND SWORN TO before me, a Notary Public, this 13TH day of AUGUST 2007

By: WILLIS RHEA JR

Notary Public Beverly Jean Stewart

My Commission Expires July 9, 2009

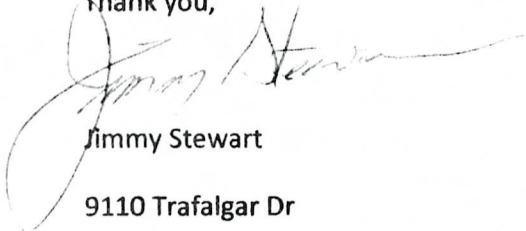


Bureau of Land Management
Arizona State Office
www.az.blm.gov

No. of Claims: 3 x \$10 = 30⁰⁰
 Check No.: _____ Init. _____
 Receipt No.: _____
 For BLM Use Only

This is the check for \$30.00 I forgot to include with my Affidavit of Annual Work and Maintenance Certification for year 2007 to 2008 on claim's AMC382073 Friends Haven, AMC374725 Use To Be and AMC366907 Has Been #1.

Thank you,



Jimmy Stewart

9110 Trafalgar Dr

Kirkland, AZ 86332

928-442-9879

RECEIVED
B.L.M. AZ STATE OFFICE
2001 AUG 22 A 7:39
PHOENIX, ARIZONA

United States Department of the Interior
 Bureau of Land Management
 BUSINESS & SUPPORT SVCS DIV
 ONE N CENTRAL AVE SUITE 800
 PHOENIX, AZ 85004 -4427
 Phone: (602) 417-9200

Receipt

No: 1550953

Transaction #: 1602467	
Date of Transaction: 08/23/2007	
CUSTOMER:	JIMMY E STEWART 9110 TRAFALGAR DR KIRKLAND, AZ 86332

LINE #	QTY	DESCRIPTION	REMARKS	UNIT PRICE	TOTAL
1	1.00	LOCATABLE MINERALS / MINING CLAIMS-NOT NEW-UNADJUD, ONE AUTH NO. ONLY / MINING CLAIM MONEY RECEIVED (455) CASES: AMC382073/\$30.00	POL (3)	- n/a -	30.00
TOTAL:					\$30.00

PAYMENT INFORMATION					
1	AMOUNT:	\$30.00	POSTMARKED:	8/20/07 0:00	
	TYPE:	CHECK	RECEIVED:	08/22/2007	
	CHECK NO:	0985			
	NAME:	STEWART, JIMMY 9110 TRAFALGAR DR KIRKLAND AZ 86332			

REMARKS

This receipt was generated by the automated BLM Collections and Billing System and is a paper representation of a portion of the official electronic record contained therein.

NOTICE!!

These documents have been scanned!

Do not place un-scanned documents beneath this notice!

Do not remove this notice from this file!

GPO Jacket No. 560-102
Print Order 61540
Rise Business Services, LLC
Job=AZ15 5/28/2019



Box Number= AZ15090



Claim Begin-End: AMC382073-AMC382073

5 Miscellaneous



AZ15090-2

AMC381882-AMC383274

**NO
DOCUMENTS
FOUND**

**NO DOCUMENTS FOUND
NO DOCUMENTS FOUND**

NOTICE!!

These documents have been scanned!

Do not place un-scanned documents beneath this notice!

Do not remove this notice from this file!

GPO Jacket No. 560-102
Print Order 61540
Rise Business Services, LLC
Job=AZ15 5/28/2019



Box Number= AZ15090



Claim Begin-End: AMC382073-AMC382073

6 Location Notices-Amendments and Supporting Documents



AZ15090-2

AMC381882-AMC383274

MINING CLAIM STATUS REPORT

STATUS:
MTP CHECKED BY _____
GEO CHECKED BY _____
PRE-ADJ BY _____
FINAL ADJ BY RE 8/4/10

LEAD SERIAL NO. AMC 382073 THROUGH AMC _____

# _____	LODE	LOCATION FEE @ \$30 =	\$ <u>30-</u>
# <u>1</u>	PLACER	PROCESSING FEE @ \$15 =	\$ <u>15-</u>
# _____	ASSOCIATION PL	MAINTENANCE FEE @ \$125 =	\$ <u>125-</u>
# _____	MILL SITE	OVERAGE	\$ <u>170.00</u>
# _____	TUNNEL SITE	SHORTAGE	\$ _____
		OTHER FEES	\$ _____
		TOTAL	\$ <u>340.00</u>

OVER-THE-COUNTER [] MAIL [] TIMELY FILED: YES [] NO []

LEGAL DESCRIPTION: T 13N R 4W SEC 25
T _____ R _____ SEC _____
T _____ R _____ SEC _____
T _____ R _____ SEC _____

BLM [] FOREST SERVICE [] _____ SUBJ TO PL 359: YES [] NO []

WILDERNESS AREA: NO [] YES [] _____

SPLIT ESTATE: SX [] PX [] SRHA [] OTHER [] _____ N/A []
PROPER NOTICE FILED IF LOCATED ON SRHA LANDS-YES [] NO [] N/A []

RECONVEYED MINERALS ON BLM LANDS REQUIRE OPENING ORDERS FROM 1944 TO 1993. OPEN TO ENTRY ON: _____ N/A []

STATUS; VOID [] PARTIALLY VOID [] PRIVATE MINERALS []
WITHDRAWN LANDS [] OTHER [] _____

CLAIMANT ACKNOWLEDGES THAT PORTIONS OF THE FOLLOWING CLAIM(S)/SITE(S): _____
MAY BE VOID OR VOIDABLE. Signature of Claimant: _____

COMMENTS: _____

AMC 382073

Jimmy Stewart
9110 S. TRAFALGAR DR
KIRKLAND, AZ 86332

THIS IS A CONFORMED COPY OF INSTRUMENT
RECORDED ON DATE 4-18-07 TIME 10:36
IN BOOK 4498 PAGE 957-3
ANAWAYMAN-TRUJILLO, RECORDER
C. Aufi DEPUTY

FEE
\$5
\$0
\$5
\$1
\$14

LOCATION NOTICE FOR PLACER MINING CLAIM

NOTICE IS HEREBY GIVEN that the FRIENDS HAVEN
40 Acre placer mining claim has been located by
Jimmy Stewart, Willis Rhea Jr. whose current mailing
DENNIS PASULA & TRACEY LOHMANN
address is

9110 TRAFALGAR DR, 8255 S. CARNABY LN, 8025 S. DONEGAL
AND 7170 W. CLARE ISLAND KIRKLAND, AZ 86332

BLM
Date
Stamp

2001 APR 23 A 10:08

PHOENIX, ARIZONA

RECEIVED
BLM STATE OFFICE

The general course of this claim is _____ and it is situated in _____
County, Arizona.

This claim is 1320 feet in length and 1320 feet in width. This claim runs from the
location monument on which this location notice is posted approximately 1320 feet in a WEST
direction to the NW end line and 1320 feet in a Southern direction to the SW end line.
This claim is marked by four monuments, one at each corner of the claim.

The location monument on which this notice is posted is situated within Section 25, Township
13 N, Range 4 W, Gila Salt River Base and Meridian, Arizona. This claim encompasses
portions of the following legal subdivision(s) if located by legal subdivision or the following quarter section (s),
section (s), Township (s) and Range (s) NE 1/4 SEC. 25, T13N, R4W
_____, Gila Salt River Base and Meridian, Arizona.

The locality of this claim with reference to some natural object or permanent monument and additional
information (if any) concerning its locality are as follows: Discovery Monument & NE corner
SEC. 25 Survey Cap/Pin

DATED AND POSTED on the ground this 16 day of April, 2007.

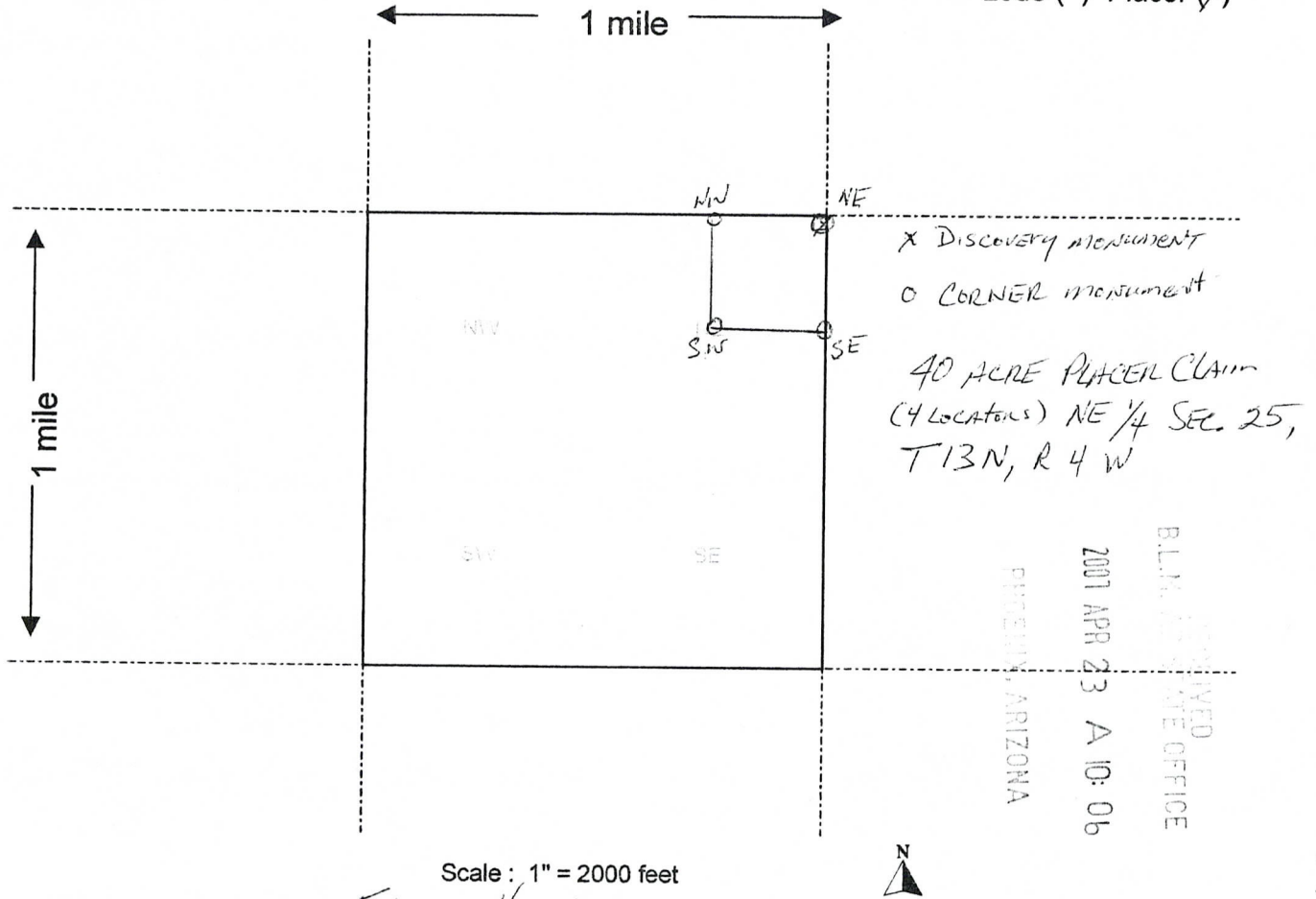
LOCATOR (s) Jimmy Stewart, Willis Rhea Jr.
Tracey Lohmann, Dennis C Pasula

Form MCF102
Revised July 2005

AMC 382073

MINING CLAIM MAP

Lode () Placer (X)



Scale : 1" = 2000 feet

1. The above map depicts the FRIENDS HAVEN mining claim, which is located in Section (s) 25, Township 13 N, Range 4 W, Gila and Salt River Base and Meridian, YAVAPAI County, Arizona.

2. The type of corner and location monuments used are as follows: NE CORNER STONE MOUND (Location Discovery)
SE CORNER Wood Post, NW CORNER STONE MOUND, NE CORNER Wood Post
WITH METAL I.D. TAG, WITH METAL I.D. TAG

3. The bearings and distances in degrees and feet between claim corners are as depicted on the map.

Form MCF100a
 Revised July 2005

This form is available from the Arizona Department of Mines & Mineral Resources and may be reproduced.

Input Parameters for Geographic Report with Land

System Id = CR

Admin State = AZ

Geo State = AZ

Casetype Begins With

Case Disp Txt = AUTHORIZED, CANCELLED, EXPIRED, PENDING, REJECTED, RELINQUISHED, WITHDRAWN

Mer Twp Rng =

Section =

Mtrs = 14 0130N 0040W 025

Commodity =

Commodity Txt =

Pending Org =

Pend Org Decode =

Total Rows Returned: 1

RUN TIME: 05:23 PM

UNITED STATES DEPARTMENT OF INTERIOR
BUREAU OF LAND MANAGEMENT
GEOGRAPHIC REPORT WITH LAND
Sorted by Meridian Township Range

RUN DATE: 05/08/2007

Page 1 of 1

Adm State: AZ

Serial Number: AZA 032312

Total Case Acres: 1.500

<u>Casetype</u>	<u>Case Disp</u>	14	0130N	0040W	<u>Sect</u>	<u>Sur Typ</u>	<u>Sur Num</u>	<u>Suff</u>	<u>Subdivision</u>	<u>Act Pend</u>
380910	AUTHORIZED				025	ALIQ			NE;	

